

Chapter: Abilene

NW

Location: Federal building (post office) lawn in Abilene. Northeast Third and Buckeye.
GPS location optional

County: Dickinson

Nearest City/Town: Abilene

Date Placed: 29 Sep 1925

Condition: Good

Commemorating: Northern terminus of the Texas cattle trail over which in 1867-1871 journeyed herds numbering over three million to the pioneers of Abilene.

Wording on Marker: This boulder marks the northern terminus of the Texas Cattle Trail over which in 1867-1871 journeyed herds numbering more than 3,000,000 head and it is dedicated to the pioneers of Abilene in recognition of their achievements.
Erected by the Abilene Chapter Daughters of the American Revolution, 1925

Photo:



Recommended site
reassessment schedule:

Accessed by chapter
Dee Marshall, Regent 11/20/2022

Chapter: Abilene

NW

Location: Corner of Vine and West First Street

GPS location

optional

County: Dickinson

Nearest City/Town: Abilene

Date Placed: 22 October 1931

Condition: Good

Commemorating: Mr. Hersey, a surveyor, laid out the town and built his home in 1857 on the property now occupied by the Lebold-Vahsholtz mansion. The dug-out cabin can still be seen in the basement of the restored mansion.

Wording on Marker: 1858 First Settler's Home. The log cabin of Mr. and Mrs. Timothy F. Hersey. Birthplace of Abilene's first white child. A station on the Overland and Butterfield State lines. Erected by the Abilene Daughters of the American Revolution. 1931.



Photo/date taken:

Recommended site
reassessment schedule:

Remains in good condition. **Was cleaned in September of 2020.**

Dee Marshall, Regent 11/20/2022

Chapter:

Abilene

NW

Location: South wall of Kessinger building corner of First and Cedar Street. West side of Barnsdall Filling Station

GPS location optional

County: Dickinson

Nearest City/Town: Abilene

Date Placed: 21 Oct 1931

Condition: In storage

Commemorating: In cattle trade days, from one block East of Texas Street and as far west as the creek bank, there were 25-30 saloons, gambling houses and stores along this street, catering to the needs of the cowboys. All of the Texas Street structures were moved or razed after the railroad moved west.

Wording on Marker: Texas Street of cattle trade days extending from Cedar Street to Mud Creek Ford. Both sides were lined with saloons, gambling houses, dance halls, and a few stores, including Karatowski's General Store and the Pioneer Store one block west. This intersection was the central business point. Several stores and the noted Alamo Saloon were located in the block north and east. In all this area, the scene of frequent disturbances and murder, Wild Bill (J.B.) Hickok and Tom Smith, Cattle Day Marshals, ruled over a throng of cowboys, desperadoes, and camp followers, preserving order, if necessary, by force of arms. Abilene Chapter Daughters of the American Revolution.

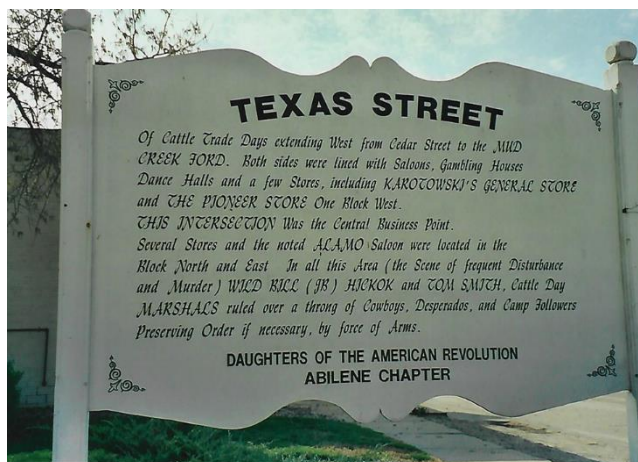


Photo:

Recommended reassessment schedule: **This sign is in storage for restoration/replacement at a future date. Dee Marshall, Regent 11/20/2022**

Chapter:

Abilene

NW

Location: Corner of South Third and Mulberry

County: Dickinson

Nearest City/Town: Abilene

Date Placed: 21 Oct 1931

Condition: New Marker Rededicated in June 2022

Commemorating: Built by N. Nicolay, in 1868, the school originally was a one-room stone structure. In 1870, a frame addition was made to accommodate the increase in pupils.

Wording on Marker: 1869. Site of first public school of Abilene. Abilene Chapter Daughters of the American Revolution. 1931

Photo:



Recommended reassessment schedule:

Rededicated in June 2022

Dee Marshall, Regent 211/20/2022

Chapter: Abilene

NW

Location: Located on the Courthouse Lawn on the North Side of the Building

County: Dickinson

Nearest City/Town: Abilene

Date Placed: 21 Oct 1931

Condition: Moderate

Commemorating: This hotel was erected in 1867 by Joseph G. McCoy at a cost of \$10,000. Originally, the hotel contained 30 rooms. Several additions were made and at one time the hotel was 3 stories high.

Wording on Marker: 1867 Site of Drover's Cottage. Famous hostelry during the Texas Cattle Days. Abilene Chapter Daughters of the American Revolution, 1931

Photo:



Recommended reassessment schedule:

The courthouse was recently remodeled. During the process, the County made a new brick structure for the marker. It was remounted in 2022. Dee Marshall, Regent 11/20/2022

Chapter:

Abilene

NW

Location: In lawn of Abilene office. West wall Duckwall Stores Building. Opalina and Cottage

County: Dickinson

Nearest City/Town: Abilene

Date Placed: 21 Oct 1931

Condition: Rededicated in June 2022.

Commemorating: The shipping yards were large enough to accommodate 3,000 head of longhorn cattle. They were built during the summer of 1867 by Joseph G. McCoy, father of the Texas cattle trade. The first shipment of cattle left Abilene September 5, 1867.

Wording on Marker: 1867-71 Site of Abilene Shipping Yards whence were shipped to eastern markets over Three Million head of cattle on 1867-71. Placed by Abilene Chapter Daughters of the American Revolution, 1931

Photo:



Recommended reassessment schedule:
Rededicated in June of 2022. Dee Marshall, Regent 11/20/2022

Chapter: Abilene

NW

Location: Sand Springs, 3 miles west of Abilene

County: Dickinson

Nearest City/Town: Abilene

Date Placed: 21 Oct 1931

Condition: Moved to Dickenson County Historical Society

Commemorating: The river ford near the springs was often used as a crossing for Texas cattle.

Wording on Marker: Sand Springs and Sand Springs Ford. Just north of the springs was the Overland Trail. On the hill to the northeast is a pioneer burial ground where rest early settlers, Indians and travelers. Abilene Chapter Daughters of the American Revolution, 1931



Photo:

Recommended reassessment schedule:

Rededicated in June 2022

Dee Marshall, Regent 11/20/2022

Chapter:

Abilene

NW

Location: 700 Block of West First Street - bridge

County: Dickinson

Nearest City/Town: Abilene

Date Placed: 1931

Condition: Good

Commemorating: Overland trail between the Missouri River and Rocky Mountains. This great plains highway was a thoroughfare for emigrant trains, gold seekers, adventurers, and military forces. Mud Creek Ford was where the Trail crossed the stream.

Wording on Marker: Overland Trail. Over which were driven between the Missouri River and the Rocky Mountains, the stagecoaches and freight wagons of the Overland and Butterfield Lines. This great plains highway was a thoroughfare for emigrant trains, gold seekers, adventurers and military forces. Mud Creek ford where the Overland Trail with its multitude of travelers by wagon and horseback crossed the stream.

Abilene Chapter

Daughters of the American Revolution, 1931

Photo:



Recommended reassessment schedule:

Marker was cleaned in September of 2020

Dee Marshall, Regent 11/20/2022

Chapter: Abilene

NW

Location: 1105 N. Buckeye
GPS location optional

County: Dickinson
Nearest City/Town: Abilene
Date Placed: 2021
Condition: New
Commemorating: Historic Seelye Mansion

Wording on Marker: This 1905 Georgian-style home was built by patent medicine entrepreneur, Alfred Barnes Seelye. From 1890 to 1948, the A. B. Seelye Medical Company successfully sold more than 100 products across 14 states. The mansion was built to entertain Dr. Seelye's guests from around the country and was an opportunity to show off Abilene to distinguished politicians, actors, actresses, musicians, and soldiers.

Dr. Seelye's family were members of the Abilene Chapter of the National Society Daughters of the American Revolution. His wife, Jennie Taylor was a member and his daughters, Marion and Hellen, were also active from 1920 until their deaths. Both daughters served as regent for the Abilene Chapter. Marion served as State Regent from 1938 to 1940 and was Vice President General of the NSDAR from 1941 to 1942.



Photo/date taken:

Recommended site
reassessment schedule:
Placed by Abilene Chapter, NSDAR 2021
Dee Marshall, Regent 11/20/2022

Chapter:

Arthur Barrett

NW

Location: Near Alcove Springs

County: Marshall

Nearest City/Town: Alcove Springs

Date Placed: 28 May 1950

Condition: Good

Commemorating: Sarah Keyes, Daughter of Revolutionary War soldier and member of the ill-fated Donner Party died and was buried near Alcove Spring, in 1848. The 70-year-old Keyes, who was in poor health before she started the journey, was enroute to Idaho to visit her son one last time.

Wording on Marker: Sarah Handley Keyes, daughter of a Revolutionary soldier. 1776-1846. God in His love and charity has called in this beautiful valley a pioneer mother. May 28, 1846. Erected by Arthur Barrett Chapter DAR, Marysville, Marshall County, Kansas.

Photo:



Recommended reassessment schedule:

*Please include date & name
of individual assessing the site*

Chapter: Arthur Barrett

NW

Location: Frankfort Park
County: Marshall
Nearest City/Town: Frankfort
Date Placed: 24 Sep 1933
Condition: Good
Commemorating: Oregon Trail and Pike's Peak Crossing

Wording on Marker: 1827-1870. Oregon Trail memorial, Pikes Peak Trail 1842. Erected by DAR 1932

Photo:



Recommended reassessment schedule: Bottom photo from Facebook posting date 2/19/2023

*Please include date & name
of individual assessing the site*

Chapter: Atchison

NE

Location: Terrace of Atchison County Courthouse, north 5th street

County: Atchison

Nearest City/Town: Atchison

Date Placed: 2 Oct 1917

Condition: Good

Commemorating: Address given by Abraham Lincoln on issues of the day, December 2, 1859

Wording on Marker: To commemorate an address given near this corner by Abraham Lincoln on issues of the day the night of December 2, 1859. Erected by Atchison Chapter DAR October 2,

Photo:



Recommended reassessment schedule:

*Please include date & name
of individual assessing the site*

Chapter: Atchison

NE

Location: On bank of stream, Fourth of July Creek, now White Clay Creek

County: Atchison

Nearest City/Town: Atchison

Date Placed: 4 July 1922

Condition: Good

Commemorating: The Fourth of July was celebrated for the first time west of the Mississippi near Fourth of July 1804 creek, so named by the Corps of Discovery, in present day Atchison. Captain Clark recorded, "passed a creek 12 yards wide...as this creek has no name, and this being the 4th of July the day of independence of the U.S. call it 4th of July 1804

Wording on Marker: Where Lewis and Clark rested July 4, 1804. Erected by Atchison Chapter Daughters of the American Revolution. July 4, 1922.

Photo:



Recommended reassessment schedule:

*Please include date & name
of individual assessing the site*

Chapter: Atchison

NE

Location: Mount Olive Cemetery

County: Doniphan

Nearest City/Town: Troy


Date Placed: 1926

Condition: Good

Commemorating: Harriet Gregg Melvin, Real Daughter. She was a member of the Betsy Ross chapter in Deering, New Hampshire.

Wording on Marker: Real Daughter

Photo:



Recommended reassessment schedule:

*Please include date & name
of individual assessing the site*

Chapter: **Baxter Springs-** *Baxter Springs. disbanded 11 October 1973* **SE**

Location: Library Park, Baxter Springs

County: Cherokee

Nearest City/Town: Baxter Springs

Date Placed: Oct 1931

Condition: **Unknown**

Commemorating: Gen James G Blunt and his escorts who, defenseless, fell victim to the infamous Quantrill in his raid upon Baxter Springs, Oct 6, 1863. 135 Union soldiers were slain.

Wording on Marker: Dedicated in memory of Gen James G Blount and his escorts who, defenseless, fell victim to the inhuman ferocity of guerillas led by the infamous Quantrell in his raid upon Baxter Springs Oct 6, 1863, in which 135 Union soldiers were slain and are sleeping in the Baxter Springs National Cemetery. Erected by the Baxter Springs Chapter Daughters of the American Revolution. Oct 1931

Photo:

Recommended reassessment schedule:

*Please include date & name
of individual assessing the site*

Chapter: **Betty Bonney** — *Arkansas City, disbanded 09 October 2004* SE

Location: On the school grounds

County: Cowley

Nearest City/Town: Arkansas City

Date Placed: 1933

Condition: Unknown

Commemorating: Pioneers of the community. Large stone covered housing for the large bell with a bronze plaque underneath.

Wording on Marker: This location was the first ground to be set aside in this city for permanent school purposes, 1874. The bell was the first one to be mounted on a school building in Cowley County and was lowered in 1931. This marker was erected in memory of pioneers of this community by Mrs. A.A. Newman and Betty Bonney Chapter Daughters of the American Revolution. 1933

Photo:

Recommended reassessment schedule:

*Please include date & name
of individual assessing the site*

Chapter: Betty Washington

NE

Location: Given to the State Historical Society

County: Shawnee

Nearest City/Town: Topeka

Date Placed: 1917

Condition: Unknown

Commemorating: Stagecoach which carried passengers between Lawrence and Ottawa and later mail, express and passengers to the Indian Territory and Colorado.

Wording on Marker:

Photo:

Recommended reassessment schedule:

*Please include date & name
of individual assessing the site*

Chapter: Betty Washington

NE

Location: Highway 40 at Lecompton, KS

County: Douglas Nearest City/Town: Lecompton

Date Placed: 1930

Condition: Good

Commemorating: Oregon Trail

Wording on Marker: Oregon Trail 1842 Coon Point. A camping ground. Lecompton Territorial Capital of Kansas 1855-1861 Three Miles North. Erected by the Fifty-Sixers and Old Settlers of Douglas County. Marked by the Betty Washington Chapter Daughters of the American Revolution 1930

Photo:

Recommended reassessment schedule:

*Please include date & name
of individual assessing the site*

Chapter: Betty Washington

NE

Location: Front entrance of Lawrence Memorial High School

County: Douglas

Nearest City/Town: Lawrence

Date Placed:

Condition: Unknown

Commemorating: American Creed

Wording on Marker: I believe in the United States of America as a Government of the people, by the people, for the people; whose just powers are derived from the consent of the governed; a democracy in a republic; a sovereign Nation of many sovereign States; a perfect Union; one and inseparable; established upon those principles of freedom, equality, justice, and humanity for which American patriots sacrificed their lives and fortunes. I therefore believe it is my duty to my country to love it; to support its constitution; to obey its laws; to respect its flag and to defend it against all enemies. - William Tyler Page

Photo:

Recommended reassessment schedule:

*Please include date & name
of individual assessing the site*

Chapter: Betty Washington

NE

Location: 1420 South 78th Street, Just north of Kaw Drive, Kansas City, Kansas
GPS location 39° 04' 23.88 N and 94° 45' 35.568" W
optional

County: Wyandotte

Nearest City/Town: Kansas City

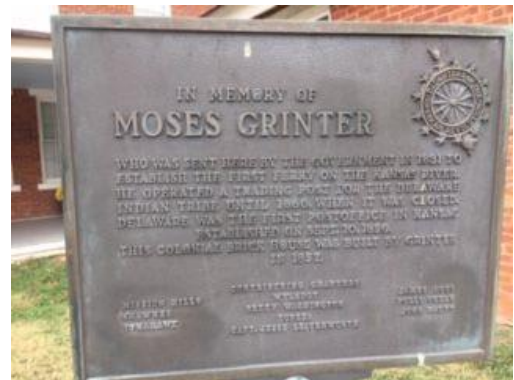
Date Placed: 25 Jun 1959

Condition: Good

Commemorating: The home of Annie Grinter, a Lenapi Delaware, and her husband, Moses Grinter, who operated a ferry on the Kansas River.

Wording on Marker: In memory of Moses Grinter who was sent here by the government in 1831 to establish the first ferry on the Kansas River. He operated a trading post for the Delaware Indian tribe until 1860, when it was closed. Delaware was the first post office in Kansas, established on September 10, 1850. This colonial brick house was built by Grinter in 1857. Contributing chapters: Mission Hills, Shawnee, Wyandot, Betty Washington, Topeka, Captain Jesse Leavenworth, James Ross, Polly Ogden, Tomahawk, John Haupt.

Photo:



Recommended reassessment schedule:

Please include date & name **Note:** Photo on right taken 30 October 2022 "The plaque was cleaned at some point, but still has lots of blue cleaner around letters and insignia", Gayle Hoyt, Topeka Chapter.

Chapter:

Captain Jesse Leavenworth

NE

Location: Entrance gate at Fort Leavenworth

County: Leavenworth

Nearest City/Town: Fort Leavenworth

Date Placed: 1936

Condition: Good

Commemorating: Role of Fort Leavenworth in providing protection for early settlers.

Wording on Marker: This tablet is placed by the Captain Jesse Leavenworth Chapter of the Daughters of the American Revolution to commemorate the Santa Fe Trail, Oregon Trail, Military Road to Fort Scott and Freemont Expedition, Doniphan Expedition. All of which, between the dates of 1827-1890, used the reservation of Fort Leavenworth and were protected or conveyed by regular troops of the United States Army.

Photo:



Recommended reassessment schedule:

*Please include date & name
of individual assessing the site*

Chapter: Captain Jesse Leavenworth NE

Location: Old Fort Leavenworth - only remaining wall left standing

County: Leavenworth

Nearest City/Town: Fort Leavenworth

Date Placed: 14 Jun 1917

Condition: Unknown

Commemorating: Old Fort Leavenworth wall was built in 1827 as a defense against the Indians.

Wording on Marker: This wall was built in 1827 as a defense against the Indians. Placed by Capt. Jesse Leavenworth Chapter Daughters of the American Revolution 1917

Photo:

Recommended reassessment schedule:

*Please include date & name
of individual assessing the site*

Chapter: Captain Jesse Leavenworth

NE

Location: 1420 South 78th Street, Just north of Kaw Drive, Kansas City, Kansas
GPS location 39° 04' 23.88 N and 94° 45' 35.568" W
optional

County: Wyandotte

Nearest City/Town: Kansas City

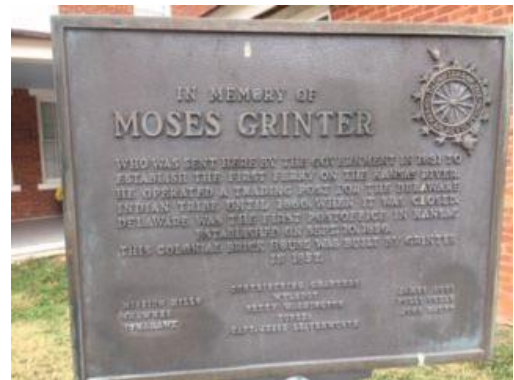
Date Placed: 25 Jun 1959

Condition: Good

Commemorating: The home of Annie Grinter, a Lenapi Delaware, and her husband, Moses Grinter, who operated a ferry on the Kansas River.

Wording on Marker: In memory of Moses Grinter who was sent here by the government in 1831 to establish the first ferry on the Kansas River. He operated a trading post for the Delaware Indian tribe until 1860, when it was closed. Delaware was the first post office in Kansas, established on September 10, 1850. This colonial brick house was built by Grinter in 1857. Contributing chapters: Mission Hills, Shawnee, Wyandot, Betty Washington, Topeka, Captain Jesse Leavenworth, James Ross, Polly Ogden, Tomahawk, John Haupt.

Photo:



Recommended reassessment schedule:

Please include date & name **Note:** Photo on right taken 30 October 2022 "The plaque was cleaned at some point, but still has lots of blue cleaner around letters and insignia", Gayle Hoyt, Topeka Chapter.

Chapter: **Christian Musser-** *Chanute, disbanded 01 July 1951* **SE**

Location: East corridor, 2nd floor, Senior High School

County: Neosho

Nearest City/Town: Chanute

Date Placed: Dec 1922

Condition: **Unknown**

Commemorating: Harry E. Boestler (May 14, 1894 - March 22, 1918) 148th Aero Squadron, killed during an air raid, Chaulnes, France. First graduate killed in World War.

Wording on Marker:

Photo:

Recommended reassessment schedule:

*Please include date & name
of individual assessing the site*

Chapter: **Christian Musser - *Chanute, disbanded 01 July 1951*** **SE**

Location: West corridor, 2nd floor, Senior High School

County: Neosho

Nearest City/Town: Chanute

Date Placed: 1911

Condition: **Unknown**

Commemorating: Lieutenant W. Alfred Sater, killed at the Battle of San Juan Hill, July 1, 1898.
Only high school graduate killed in Spanish American War.

Wording on Marker:

Photo:

Recommended reassessment schedule:

*Please include date & name
of individual assessing the site*

Chapter: **Concordia**-Concordia, merged with Nathan Edson 18 October 1989 NW

Location: North side of Highway K9. Eight miles east of Concordia, KS, or at Ames, KS, two miles west of Clyde

County: Cloud

Nearest City/Town: Concordia

Date Placed: 1939.

Condition: Good

Commemorating: First public school in Cloud County

Wording on Marker: 1860. Elm Creek Settlement site of the first public school in Cloud County.
Placed by the Concordia Chapter Daughters of the American Revolution. 1939

Photo:



Recommended reassessment schedule: Photos: Alice Bachand, April 2023

*Please include date & name
of individual assessing the site*

Chapter: Council Oak

SE

Location: West entrance to the Madonna Park

County: Morris

Nearest City/Town: Council Grove

Date Placed: 1934

Condition: Good

Commemorating: Donor of the Madonna of the Trail site - T.W. Whiting

Wording on Marker: In honor of T.W. Whiting donor of Madonna Park Site. Placed by the Council Oak Chapter DAR 1934

Photo:



Recommended reassessment schedule:

Please include date & name of individual assessing the site **Collen Anderson, Council Oak Regent, photo on right taken April 2023**

Chapter: Council Oak

SE

Location: Madonna Park

County: Morris

Nearest City/Town: Council Grove

Date Placed: April 1957

Condition: Good

Commemorating: Cherry trees planted to honor DAR National and State Officers

Wording on Marker: Cherry trees presented by the Kansas Daughters of the American Revolution in honor of the following National and State Officers: President General NSDAR Mrs. Russell William Magna, State Regent of Kansas 1929-1933 Mrs. John W. Kirkpatrick.

Photo:



Recommended reassessment schedule:

Please include date & name: **Photo on right taken by Collen Anderson, Council Oak Regent, 4/ 2023**
of individual assessing the site

Chapter: Council Oak

SE

Location: Madonna Park
County: Morris
Nearest City/Town: Council Grove
Date Placed: 7 September 2003
Condition: Good
Commemorating: New flagpole placement at current site

Wording on Marker: Flagpole donated by Council Oak Chapter DAR, Kansas State DAR, Neota Club, Sept 7, 2003

Photo:



Recommended re assessment schedule:

Please include date & name **Photo taken by Collen Anderson, Council Oak Regent, April 2023**
of individual assessing the site

Chapter: Council Oak

SE

Location: Madonna Park

County: Morris

Nearest City/Town: Council Grove

Date Placed: 24 July 1964

Condition: Good

Commemorating: Landscaping and concrete work in Madonna Park

Wording on Marker: Presented and dedicated July 24, 1964, KSDAR Conservation.
Cowger Regent, Mrs. Homer E. Smith, Conservation Chair

Mrs. Pauline

Photo:



Recommended reassessment schedule:

Please include date & name of individual assessing the site **Collen Anderson, Council Oak Regent, photo on right taken April 2023**

Chapter: Courtney Spalding

NW

Location: Fort Hays State University Campus, lawn in front of Memorial Student Union

County: Ellis

Nearest City/Town: Hays

Date Placed: 20 Oct 1987

Condition: Good

Commemorating: U.S. Constitution Bicentennial

Wording on Marker: "We the people..." U.S. Constitutional Bicentennial. 1787-1791 1987-1991. This tree dedicated Oct 20, 1987. Mortar Board. Pi Epsilon Alpha Chapter & Courtney-Spalding Chapter, National Society Daughters of the American Revolution

Photo:



Recommended reassessment schedule:

*Please include date & name
of individual assessing the site*

Sherrie Smith, Courtney-Spalding, 22 May 2022



Chapter: Desire Tobey Sears

NW

Location: Jewell City Park, Kansas. Southwest corner of Maag Memorial Park.

GPS location
optional 39° 40.182' N, 98° 9.33' W.

County: Jewell

Nearest City/Town: Jewell

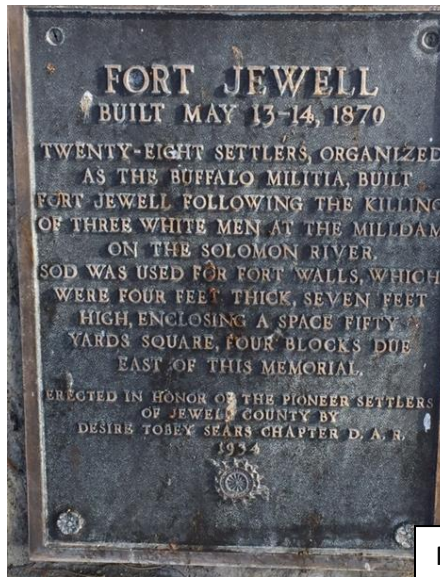
Date Placed: 1934

Condition: Good- (as of 12 November 2022)

Commemorating: Fort Jewell built May 13, 1870. Twenty-eight settlers organized the "Buffalo Militia" and built the Fort. Erected in honor of the pioneer settlers of Jewell County.

Wording on Marker: Fort Jewell built May 13-14, 1870. Twenty-eight settlers organized as the Buffalo Militia, built Fort Jewell following the killing of three white men at the mill dam on the Solomon River. Sod was used for Fort walls, which were four feet thick, seven feet high, enclosing a space fifty yards square, four blocks due east of where the memorial stands. Erected in honor of the pioneer settlers of Jewell County by Desire Tobey Sears Chapter of DAR 1934

Photo:



Middle & far right photo taken 12 November 2022 by Sherrie Smith, State Historian. Plaque missing top two rosettes.

Recommended reassessment schedule: Annually

Please include date & name Rebecca Crain 12/22/2022
of individual assessing the site

Chapter: Desire Tobey Sears

NW

Location: Republic County Historical Society
GPS location optional 615 28th St, Belleville, KS 66935

County: Republic

Nearest City/Town: Belleville, KS

Date Placed: April 23, 2022

Condition: Excellent

Commemorating: Historic Log Cabin restoration

Wording on Marker: The cabin was moved to its present site in 1984. It took until 2022 to raise the \$50,000 needed for restoration of the cabin. In 2021 the cabin was again repaired, treated, and stained. Funding for this project was made possible through Sponsorship of the Desire Tobey Sears Chapter, National Society Daughters of the American Revolution.

Photo/date taken: 4-23-2022



Recommended site
reassessment schedule:

Please include date & name

of individual assessing the site **12/22/2022 Rebecca Craig-Desire Tobey Sears Regent**

Chapter:

Dodge City

SW

Location: Car dealership building wall, south of Wyatt Earp Blvd and railroad tracks - Trail Street, west of 2nd street.

County: Ford

Nearest City/Town: Dodge City

Date Placed: 1930

Condition: Good

Commemorating: First house on present site of Dodge City. Built sometime in August 1872. This sod house was built by "Black" Kelly and used by H. L. Sitler to house men employed to mow hay along the treeless Arkansas River.

Wording on Marker: Built in 1871 this building marks the site of the first building in Dodge City which was built by H.L. Sitler. This tablet is erected by Dodge City Chapter DAR. 1930

Photo:



Recommended reassessment schedule:

*Please include date & name
of individual assessing the site*

Chapter: Emporia

SE

Location: North wall of the Citizens National Bank, Emporia

County: Lyon

Nearest City/Town: Emporia

Date Placed: 28 April 1922

Condition: Good

Commemorating: Site of the Emporia House, first public building in the town. Erected 1857 by the Emporia Town Company.

Wording on Marker: This marks the site of the Emporia House. First public building in the town, erected in 1857 by the Emporia Town Company. Placed by the Emporia Chapter DAR in April 1922

Photo:



Recommended reassessment schedule:

*Please include date & name
of individual assessing the site*

Chapter: Emporia

SE

Location:

County: Lyon

Nearest City/Town: Emporia

Date Placed: 1990

Condition: Good

Commemorating: NSDAR Centennial

Wording on Marker: Dedicated to the men and women of the Revolutionary War who fought for American Independence. Placed by Emporia Chapter DAR to celebrate NSDAR Centennial 1890-1990

Photo:



Recommended reassessment schedule:

*Please include date & name
of individual assessing the site*

Chapter: Emporia

SE

Location: Plumb House

County: Lyon

Nearest City/Town: Emporia

Date Placed: 1976

Condition: Good

Commemorating: Plumb House

Wording on Marker: This house was built 1894 by widow of Preston B. Plumb a founder of Emporia. Later given to Emporia YWCA by Daughters Mary, Ruth, Caroline. Presented by Emporia Chapter D.A.R. 1976

Photo:



Recommended reassessment schedule:

*Please include date & name
of individual assessing the site*

Chapter: Emporia

SE

Location: West wall of Civic Auditorium

County: Lyon

Nearest City/Town: Emporia

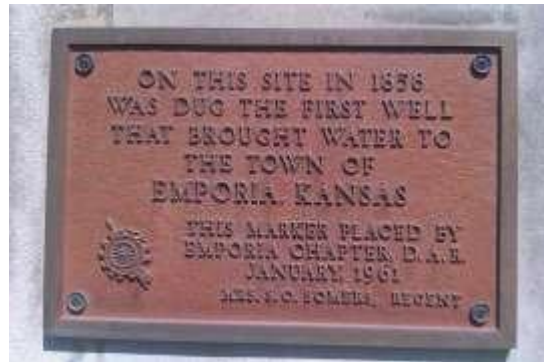
Date Placed: 9 Jan 1961

Condition: Good

Commemorating: First well

Wording on Marker: On this site in 1858 was dug the first well that brought water to the town of Emporia, Kansas. This marker placed by Emporia Chapter DAR. January 1961. Mrs. S.O. Somers, Regent

Photo: Page 32 of 143



Recommended reassessment schedule:

*Please include date & name
of individual assessing the site*

Chapter: Esther Lowrey

SE

Location: South lobby of Montgomery County Courthouse

County: Montgomery

Nearest City/Town: Independence

Date Placed: 14 Jun 1957

Condition: Unknown

Commemorating: General Richard Montgomery

Wording on Marker: In honor of General Richard Montgomery, 1738-1775. The only Revolutionary hero, killed in battle, for whom a Kansas County was named.

Photo:

Recommended reassessment schedule:

*Please include date & name
of individual assessing the site*

Chapter: Esther Lowrey

SE

Location: Girl Scout Little House, 3rd and Locust

County: Montgomery

Nearest City/Town: Independence

Date Placed: 1927

Condition: Unknown

Commemorating: Chapter house. Epiphany Episcopal Church

Wording on Marker: Epiphany Episcopal Church built in 1872. Bought by the Esther Lowrey Chapter Daughters of the American Revolution in 1927 sold to the Girl Scouts of America in 1948

Photo:

Recommended reassessment schedule:

*Please include date & name
of individual assessing the site*

Chapter: Eunice Sterling

SW

Location: Charles Koch Arena

County: Sedgwick

Nearest City/Town: Wichita

Date Placed: December 2003

Condition: Good

Commemorating: Flagpole.

Wording on Marker: To inspire patriotism and loyalty and to commemorate dedication of the Charles Koch Arena this flagpole erected by the Eunice Sterling Chapter Daughters of the American Revolution. December 2003

Photo:

Recommended reassessment schedule:

*Please include date & name
of individual assessing the site*

Chapter: Eunice Sterling

SW

Location: 1871 Sim Park Drive in the Museums of the River District. The Cowtown Historical Museum

County: Sedgwick

Nearest City/Town: Wichita

Date Placed: 14 June 1961

Condition: Good

Commemorating: The chapter purchased this historic building in 1944, presented it to the museum in 1952 and continues to contribute to its support. Darius Sales Munger built the cottonwood cabin in the spring of 1868. The original location was at the SW corner of Ninth and Waco Streets. It was restored in 1984 and received additional restoration in 1998. It was the first permanent dwelling by a white settler in Wichita and is on the National Register of Historic Places.

Wording on Marker: THE MUNGER HOUSE FIRST WICHITA HOME BUILT IN 1868 GIVEN BY EUNICE STERLING CHAPTER DAUGHTERS OF THE AMERICAN REVOLUTION RESTORED BY EUNICE STERLING CHAPTER AND HISTORIC WICHITA, INC.

Photo: 5/01/2022



Recommended reassessment schedule:

Please include date & name of individual assessing the site Photo 5/01/2022 Ruth Windham, Historic Preservation Chair, Committee, Eunice Sterling Chapter

Chapter:

Eunice Sterling

SW

Location: Central High School Intermediate, Third and Emporia

County: Sedgwick

Nearest City/Town: Wichita

Date Placed: 1916

Condition: Missing

Commemorating: Tablet made from metal from Battleship Maine was purchased and donated to Central High School (Intermediate) in 1916. The location of the marker was not discovered in 1990 or 2000. This marker was located by the Board of Education in 1990s and has been again misplaced in 2002.

Wording on Marker:

Photo:

Recommended reassessment schedule:

*Please include date & name
of individual assessing the site*

Chapter: Eunice Sterling

SW

Location: Botanical, The Wichita Gardens, 701 Amidon. (Elm trees planted in the 500 block of North Rutan)

County: Sedgwick

Nearest City/Town: Wichita

Date Placed: 1986

Condition: Good

Commemorating: Organizing Regent of the chapter, Katherine Sterling Lewis; 90th anniversary of the chapter

Wording on Marker: Katherine Sterling Lewis, Organizing Regent, Eunice Sterling Chapter. Daughters of the American Revolution commemorating the 90th anniversary of the founding of the chapter 1986. This plaque was originally located at Woodford Park in the Sleepy Hollow area. It marked four trees planted in 1929 in memory of Mrs. Katherine Sterling Lewis, Organizing Regent of Eunice Sterling Chapter, DAR

Photo:

Recommended reassessment schedule:

*Please include date & name
of individual assessing the site*

Chapter: Eunice Sterling

SW

Location: On George Washington Blvd which leads from the city to the Wichita airport

County: Sedgwick

Nearest City/Town: Wichita

Date Placed: 1931/1932

Condition: Unknown

Commemorating: 16 bronze street markers, mounted on metal shafts, placed at street intersections. About 3 feet long with head of Washington and DAR Insignia. To commemorate the bicentennial of George Washington's birth.

Wording on Marker: George Washington Boulevard. Eunice Sterling Chapter. To commemorate the bicentennial of Washington's birth. 1931

Photo:

Recommended reassessment schedule:

*Please include date & name
of individual assessing the site*

Chapter: Eunice Sterling

SW

Location: Lost Springs

County: Sedgwick

Nearest City/Town: Wichita

Date Placed: 14 Nov 1908

Condition: Unknown

Commemorating:

Wording on Marker: Erected by the Eunice Sterling Chapter Daughters of the American Revolution,
Wichita. 1908

Photo:

Recommended reassessment schedule:

*Please include date & name
of individual assessing the site*

Chapter: Eunice Sterling

SW

Location: Wichita State University campus, in front of Library Building

County: Sedgwick

Nearest City/Town: Wichita

Date Placed: Feb 1932

Condition: Good

Commemorating: Flagpole.

Wording on Marker: To inspire patriotism and loyalty and to commemorate the bicentennial of the birth of George Washington. Erected by the Eunice Sterling Chapter Daughters of the American Revolution. February 1932

Photo:

Recommended reassessment schedule:

*Please include date & name
of individual assessing the site*

Chapter: Eunice Sterling

SW

Location: 7 miles north and 1 mile west of Central and Broadway

County: Sedgwick

Nearest City/Town: Wichita

Date Placed: 14 April 1925

Condition: Good

Commemorating: Commemorating the Peace Treaty of October 18, 1865, between the United States and the Plains Indians.

Wording on Marker: Peace Treaty of October 1865. This boulder is placed in commemoration of peace treaty with the Arapaho, Apache, Cheyenne, Comanche, and Kiowa tribes of the "Plains Indians" - Erected by the Eunice Sterling Chapter, Daughters of the American Revolution of Wichita, Kansas, 1925. The State Historian locates the Peace Treaty encampment on SE 1/4 Sec 7 T26 R1 East, subsequently the E.P. Thompson Farm and later owned and donated to this chapter by Mr. & Mrs. Josh A. Lavender.

Photo:

Recommended reassessment schedule:

*Please include date & name
of individual assessing the site*

Chapter: Eunice Sterling

SW

Location: North High School

County: Sedgwick

Nearest City/Town: Wichita

Date Placed: February 1932

Condition: Good

Commemorating: Bicentennial of the birth of George Washington

Wording on Marker: To inspire patriotism and loyalty and to commemorate the bicentennial of the birth of George Washington. Erected by Eunice Sterling Chapter Daughters of the American Revolution, February 1932.

Photo:

Recommended reassessment schedule:

*Please include date & name
of individual assessing the site*

Chapter: Frederick Funston- Humboldt, disbanded, 01 February 1950 SE

Location: Next to Federal Highway 69 about 4 miles north of Humboldt

State Historian Note: Location reported on web as – “Go south out of Iola on State Street, travel 2.7 miles from the south bridge across Elm Creek. Take the old highway towards Humboldt, among the trees on the west side of the road, large rock with mounted plaque.” From a Facebook post-“this is two or three miles North of Humboldt on old hwy 56”.

County: Allen

Nearest City/Town: Humboldt

Date Placed: 7 Oct 1928

Condition: Unknown

Commemorating: "Stoney Lonesome" where Frederick Funston taught school

Wording on Marker: "In memory of General Frederick Funston. This marker placed by the Frederick Funston Chapter, Daughters of the American Revolution, Humboldt, Kansas, 1928".

Photo: Photo From Facebook posting-unknown date-possibly taken and/or posted August 23, 2021



Recommended reassessment schedule:

*Please include date & name
of individual assessing the site*

Chapter: Four Winds

SE

Location: 100 East 4th Avenue

County: Anderson

Nearest City/Town: Garnett

Date Placed: 1974

Condition: Good

Commemorating: Anderson County Courthouse

Wording on Marker: Anderson County Courthouse. National Register of Historic Places. A Bicentennial gift of Four Winds Chapter Daughters of the American Revolution. 1974

Photo:



Recommended reassessment schedule:

*Please include date & name
of individual assessing the site*

Chapter: General Edward Hand

SE

Location: Highland Cemetery

County: Franklin

Nearest City/Town: Ottawa

Date Placed:

Condition: Unknown

Commemorating: Rev. Albert Jesse Hayden, son of Revolutionary War patriot

Wording on Marker: Tablet to the memory of Rev Albert Jesse Hayden, a Real Son of a soldier of the American Revolution

Photo:

Recommended reassessment schedule:

*Please include date & name
of individual assessing the site*

Location: City Park, Fifth and Main

County: Franklin

Nearest City/Town: Ottawa

Date Placed: 1961

Condition: Unknown

Commemorating: This pioneer cabin of hand-hewn walnut logs was built in 1859 by Jacob and Catherine Dietrich, immigrants from Germany on the prairie about fourteen miles southwest of Ottawa. Travelers on the nearby Humboldt Trail often sought shelter on the porch for the night. In 1961 the cabin was moved to the present location, a monument to all Kansas pioneers. The cabin was placed on the National Register of Historic Places on February 23, 1972.

Wording on Marker: Plaque – Centennial Cabin. This pioneer cabin of hand-hewn walnut logs was built in 1859 by Jacob and Catherine Dietrich, immigrants from Germany on the prairie about fourteen miles southwest of Ottawa. Travelers on the nearby Humboldt Trail often sought shelter on the porch for the night. In 1961 the cabin was moved to the present location, a monument to all Kansas pioneers.

Photo:

Recommended reassessment schedule:

*Please include date & name
of individual assessing the site*

Chapter: General Edward Hand

SE

Location: Lincoln Cemetery

County: Coffey

Nearest City/Town: Lebo

Date Placed: 1926

Condition: Good

Commemorating: Teresa Jane Emmons Hoyt was a Real Daughter, a member of the General Edward Hand chapter, and a daughter of Jonathan Emmons and Nancy Avery. Jonathan Emmons was with the 5th Connecticut Regiment at West Point.

Wording on Marker: Real Daughter. Separate marker reads: Teresa J.E. Hoyt, June 16, 1824. April 25, 1913. DAR

Photo:



Recommended reassessment schedule:

*Please include date & name
of individual assessing the site*

Chapter: General Edward Hand

SE

Location: Memorial Auditorium

County: Franklin

Nearest City/Town: Ottawa

Date Placed: 28 May 1921

Condition: Unknown

Commemorating: Soldiers of the World War

Wording on Marker: To the memory of soldiers of the last great war

Photo:

Recommended reassessment schedule:

*Please include date & name
of individual assessing the site*

Chapter: General Edward Hand

SE

Location: 2 miles east of Ottawa on Wilson Street - Ottawa Indian Burial Grounds

County: Franklin

Nearest City/Town: Ottawa

Date Placed:

Condition: Unknown

Commemorating: Miss Elizabeth Stearns Morse, Missionary from Massachusetts, coming to Ottawa in 1844

Wording on Marker: Tablet erected to the memory of Miss Elizabeth Stearns Morse, a missionary from Mass. coming to Ottawa in 1844

Photo:

Recommended reassessment schedule:

*Please include date & name
of individual assessing the site*

Chapter: General Edward Hand

SE

Location: 2 tablets on Gateway, 2 miles east of Ottawa (Indian Burial Grounds)

County: Franklin

Nearest City/Town: Ottawa

Date Placed: 1936

Condition: Unknown

Commemorating: J. Meeker, J.T. Jones, Founder of Ottawa University

Wording on Marker:

Photo:

Recommended reassessment schedule:

*Please include date & name
of individual assessing the site*

Chapter: General Edward Hand

SE

Location: Entrance to the Ottawa Indian Burial Ground

County: Franklin

Nearest City/Town: Ottawa

Date Placed:

Condition: Unknown

Commemorating: Ottawa Indian Burial Ground

Wording on Marker:

Photo:

Recommended reassessment schedule:

*Please include date & name
of individual assessing the site*

Chapter: Good Land

NW

Location: Goodland Cemetery
GPS location
optional 39.3662 N 101.7147 W

County: Sherman

Nearest City/Town: Goodland

Date Placed: November 11, 2017

Condition: Excellent

Commemorating: All Veterans who have served

Wording on Marker: **In Honor of all Who Serve (symbols of all five branches of military below wording). Placed by the Good Land Chapter, NSDAR November 11, 2017.**



Photo/date taken:

11/11/2017

Recommended site

reassessment schedule: Good Land Chapter takes care of the roses surrounding the site, so an annual inspection would be appropriate.

Please include date & name

of individual assessing the site **Joy Hayden, last accessed 08/12/2022**

Chapter: **Hannah Jameson- *Parsons, disbanded 14 April 1990*** **SE**

Location: Gates at entrance of Oakwood Cemetery

County: Labette

Nearest City/Town: Parsons

Date Placed: 1911

Condition: **Unknown**

Commemorating: Revolutionary War ancestor of Hannah Jameson chapter members

Wording on Marker: In memory of the Revolutionary ancestors of Hannah Jameson Chapter
Daughters of the American Revolution

Photo:

Recommended reassessment schedule:

*Please include date & name
of individual assessing the site*

Chapter: Henry Dawson- McPherson, disbanded 30 January 1976 NW

Location: McPherson Telephone building, North wall of 100 South Main Street

County: McPherson

Nearest City/Town: McPherson

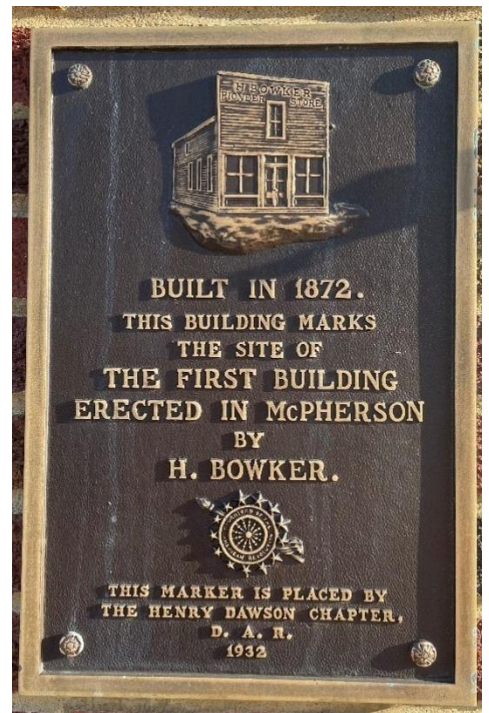
Date Placed: May 1932

Condition: Good

Commemorating: Spot on which the first building of McPherson was constructed. Here was the first death, first religious services, and first Congregational Church organized.

Wording on Marker: Built in 1872, this building marks the site of the first building in McPherson by H. Bowker. This marker is placed by the Henry Dawson Chapter DAR in 1932

Photo:



Recommended site
reassessment schedule:

Please include date & name of individual assessing the site

**Assessed & photographed 9 August 2022 by
Glennice Musselwhite, Smoky Hill
Chapter**

Chapter: Isabella Weldin

SE

Location: Garvin Park

County: Butler

Nearest City/Town: Augusta

Date Placed: 1932

Condition: Missing

Commemorating: The chapter planted a Chinese elm honoring the George Washington Bicentennial 1732-1799. A bronze marker was placed at the foot of the tree. In 1980, the tree and marker were still there according to the records. Members of the chapter have not located the marker since.

Wording on Marker:

Photo:

Recommended reassessment schedule:

*Please include date & name
of individual assessing the site*

Chapter: James Ross

NE

Location:

County:

Nearest City/Town: Kansas City

Date Placed:

Condition: Good

Commemorating: Nancy Amelia Ross Wemple

Wording on Marker: In memory of Nancy Amelia Ross Wemple 1832 - 1918 Instrumental in founding James Ross Chapter DAR Kansas City, Kansas

Photo:

Recommended reassessment schedule:

*Please include date & name
of individual assessing the site*

Chapter: James Ross

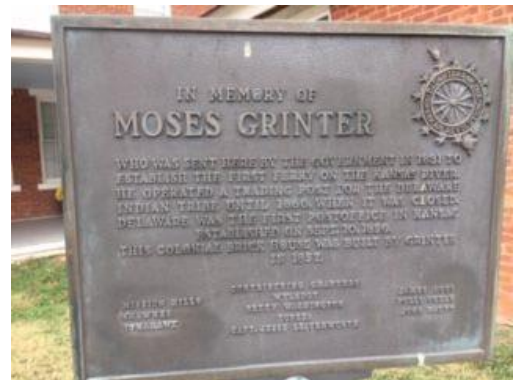
NE

Location: 1420 South 78th Street, Just north of Kaw Drive, Kansas City, Kansas
GPS location 39° 04' 23.88 N and 94° 45' 35.568" W
optional

County: Wyandotte
Nearest City/Town: Kansas City
Date Placed: 25 Jun 1959
Condition: Good
Commemorating: The home of Annie Grinter, a Lenapi Delaware, and her husband, Moses Grinter, who operated a ferry on the Kansas River.

Wording on Marker: In memory of Moses Grinter who was sent here by the government in 1831 to establish the first ferry on the Kansas River. He operated a trading post for the Delaware Indian tribe until 1860, when it was closed. Delaware was the first post office in Kansas, established on September 10, 1850. This colonial brick house was built by Grinter in 1857. Contributing chapters: Mission Hills, Shawnee, Wyandot, Betty Washington, Topeka, Captain Jesse Leavenworth, James Ross, Polly Ogden, Tomahawk, John Haupt.

Photo:



Recommended reassessment schedule:

Please include date & name **Note: Photo on right taken 30 October 2022** "The plaque was cleaned at some point, but still of individual assessing the site has lots of blue cleaner around letters and insignia", Gayle Hoyt, Topeka Chapter.

Chapter: James Ross

NE

Location: Huron Square, located immediately east of Huron Park

County: Wyandotte

Nearest City/Town: Kansas City

Date Placed: 1923

Condition: Unknown

Commemorating: Kansas City Public Library

Wording on Marker:

Photo:

Recommended reassessment schedule:

*Please include date & name
of individual assessing the site*

Chapter: Jane Dean Coffey

SE

Location: Dalton Museum West 8th Street

County: Montgomery

Nearest City/Town: Coffeyville

Date Placed:

Condition: Good

Commemorating: Seven KSDAR monuments mark the Osage Trail in southeast Kansas known as Black Dog Trail. Engineered by Black Dog, an Osage chief (ca.1780-1848), the trail extended from east of present Baxter Springs, Kansas, to the Great Salt Plains in Alfalfa County, Oklahoma. The original marker at Coffeyville was stolen after the beam supports rotted out. Marilyn L. Winton Misch, Regent, Jane Dean Coffey chapter, worked to find funds for replacement. She was successful. The USD 445 Indian Education Project of Kindley Memorial High School at Coffeyville funded the new marker. The rededication was held 6 November 1999.

State Historian Note:

This marker is correctly listed under "Kansas Society", the seventh of the Black Dog Trail signs. This is not a chapter specific sign but rather the responsibility of the Kansas Society. However, this marker was originally listed in the marker database as a Jean Dean Coffey Chapter sign. Removal of this page should be considered.

Wording on Marker: Black Dog Trail Campsite

Photo:

Recommended reassessment schedule:

*Please include date & name
of individual assessing the site*

Chapter: John Haupt

NE

Location: 124 North Fillmore, Topeka, KS

GPS location 39 3'48" N 95 40'57" W

optional

County: Shawnee

Nearest City/Town: Topeka

Date Placed: 1968

Condition: good

Commemorating: Ward Meade home 1870

Wording on Marker: Anthony A. Ward bought land from Indian 1854. Site of first sermon preached in Topeka, December 29, 1854. Erected by John Haupt Chapter, National Society, DAR 1968

Photo:



Photo/date taken: 3 November 2022

Recommended reassessment schedule:

Please include date & name **11/3/2022 Elizabeth A. Wood-Uhl**
of individual assessing the site

Chapter: John Haupt

NE

Location: 1601 SE 10th Ave #1, Topeka, KS

GPS location 39 2'34" N 95 39"11" W

optional

County: Shawnee

Nearest City/Town: Topeka

Date Placed: 1993

Condition: Good

Commemorating: Topeka Cemetery

Wording on Marker: Samuel Crawford, publisher, attorney, farmer and financial agent, served as third Governor of Kansas, 1865-1868, and as head of the 19th Kansas Volunteer cavalry, 1868-1869. His wife, Isabel, the daughter of Enoch Chas, a founder of Topeka, at age 18 became the youngest first lady of Kansas. Arthur Capper, the 20th Governor of Kansas, 1915-1919, and U.S. Senator, 1919-1949, married Florence, the daughter of Samuel and Isabel Crawford. He founded Capper Foundation for crippled children and Capper Publications. John Haupt Chapter, NSDAR 1993.

Photo:



Photo/date taken: 3 November 2022

Recommended reassessment schedule:

Please include date & name **11/3/2022 Elizabeth A. Wood-Uhl**
of individual assessing the site

Chapter: John Haupt

NE

Location: 1420 South 78th Street, Just north of Kaw Drive, Kansas City, Kansas
GPS location 39° 04' 23.88 N and 94° 45' 35.568" W
optional

County: Wyandotte

Nearest City/Town: Kansas City

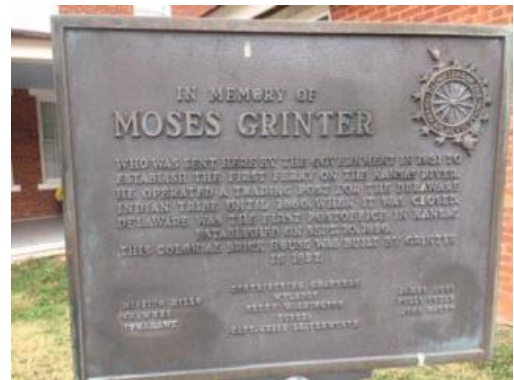
Date Placed: 25 Jun 1959

Condition: Good

Commemorating: The home of Annie Grinter, a Lenapi Delaware, and her husband, Moses Grinter, who operated a ferry on the Kansas River.

Wording on Marker: In memory of Moses Grinter who was sent here by the government in 1831 to establish the first ferry on the Kansas River. He operated a trading post for the Delaware Indian tribe until 1860, when it was closed. Delaware was the first post office in Kansas, established on September 10, 1850. This colonial brick house was built by Grinter in 1857. Contributing chapters: Mission Hills, Shawnee, Wyandot, Betty Washington, Topeka, Captain Jesse Leavenworth, James Ross, Polly Ogden, Tomahawk, John Haupt.

Photo:



Recommended reassessment schedule:

Please include date & name **Note:** Photo on right taken 30 October 2022 "The plaque was cleaned at some point, but still has lots of blue cleaner around letters and insignia", Gayle Hoyt, Topeka
of individual assessing the site
Chapter.

Chapter: Kansas Society

Location: 200 Southeast 4th Street

County: Dickinson

Nearest City/Town: Abilene

Date Placed: 1956

Condition: Good

Commemorating: Completed in 1956, the pylons were originally located in front of the Museum in a reflective pool; they were relocated to their current site in 1962. The five 16-foot tall pylons depict the phases of Eisenhower's life and were a project of the Kansas Society of the Daughters of the American Revolution, in cooperation with the Soroptimists International Clubs of Kansas.

State Historian Note: The Eisenhower Pylons were gifted by KSDAR to the National Archives and Records Administration and are no longer the property of KSDAR.

Wording on Marker:

Photo:



Recommended reassessment schedule:

*Please include date & name
of individual assessing the site*

Chapter: Kansas Society

Location: 200 Southeast 4th Street

County: Dickinson

Nearest City/Town: Abilene

Date Placed: 1956

Condition: Good

Commemorating: Completed in 1956, the pylons were originally located in front of the Museum in a reflective pool; they were relocated to their current site in 1962. The five 16-foot tall pylons depict the phases of Eisenhower's life and were a project of the Kansas Society of the Daughters of the American Revolution; in cooperation with the Seroptimists International Clubs of Kansas.

State Historian Note: The Eisenhower Pylons were gifted by KSDAR to the National Archives and Records Administration and are no longer the property of KSDAR.

Wording on Marker: Sustained by faith in the cherished ideals of true democracy. Each American works in his daily task at plough or force or machine or desk knowing this nation will forever stand one and indivisible in devotion to the cause and liberty for all mankind. Kansas Society Daughters of the American Revolution.

Photo:



Recommended reassessment schedule:

*Please include date & name
of individual assessing the site*

Chapter: Kansas Society

Location: 200 Southeast 4th Street

County: Dickinson

Nearest City/Town: Abilene

Date Placed: 1956

Condition: Good

Commemorating: Completed in 1956, the pylons were originally located in front of the Museum in a reflective pool; they were relocated to their current site in 1962. The five 16-foot tall pylons depict the phases of Eisenhower's life and were a project of the Kansas Society of the Daughters of the American Revolution, in cooperation with the Seroptimists International Clubs of Kansas.

State Historian Note: The Eisenhower Pylons were gifted by KSDAR to the National Archives and Records Administration and are no longer the property of KSDAR.

Wording on Marker: To this homestead divine providence brought David Jacob Eisenhower and Ida Stover Eisenhower, they lived in piety and Christian service and brought sons into the world and taught them the ways of righteousness of charity to all men and reverence to God. Kansas Society Daughters of the American Revolution.

Photo:



Recommended reassessment schedule:

*Please include date & name
of individual assessing the site*

Chapter: **Kansas Society**

Location: 200 Southeast 4th Street

County: Dickinson

Nearest City/Town: Abilene

Date Placed: 1956

Condition: Good

Commemorating: Completed in 1956, the pylons were originally located in front of the Museum in a reflective pool; they were relocated to their current site in 1962. The five 16-foot tall pylons depict the phases of Eisenhower's life and were a project of the Kansas Society of the Daughters of the American Revolution; in cooperation with the Soroptimists International Clubs of Kansas.

State Historian Note: The Eisenhower Pylons were gifted by KSDAR to the National Archives and Records Administration and are no longer the property of KSDAR.

Wording on Marker: Six Eisenhower sons grew to manhood, giving honor to their parents. To God and to the cardinal principles of our free society. Their names were Arthur, Edgar Newton, Dwight David, Roy Jacob, Earl Dewey, Milton Stover. Kansas Society Daughters of the American Revolution.

Photo:

Recommended reassessment schedule:

*Please include date & name
of individual assessing the site*

Chapter: Kansas Society

Location: 200 Southeast 4th Street

County: Dickinson

Nearest City/Town: Abilene

Date Placed: 1956

Condition: Good

Commemorating: Completed in 1956, the pylons were originally located in front of the Museum in a reflective pool; they were relocated to their current site in 1962. The five 16-foot tall pylons depict the phases of Eisenhower's life and were a project of the Kansas Society of the Daughters of the American Revolution; in cooperation with the Seroptimists International Clubs of Kansas.

State Historian Note: The Eisenhower Pylons were gifted by KSDAR to the National Archives and Records Administration and are no longer the property of KSDAR.

Wording on Marker: From the modest home built on these acres came one destined to lead in battle the mightiest array of fighting forces ever to wage war in freedom's cause. The victory secure. As President he led the effort to ensure a continuing peace for all the world. Kansas Society Daughters of the American Revolution.

Photo:



Recommended reassessment schedule:

*Please include date & name
of individual assessing the site*

Chapter: Kansas Society

Location: Traveling west on US 160 which becomes Main Street. The highway crosses the Arkansas River. At the west end of the bridge on the north side of the highway lies the park. Marker is on the knoll to the left of the park entrance.

County: Sumner

Nearest City/Town: Oxford

Date Placed: 10 Sep 1976

Condition: Good

Commemorating: Seven KSDAR monuments mark the Osage Trail in southeast Kansas known as Black Dog Trail. Engineered by Black Dog, an Osage chief (ca.1780-1848), the trail extended from east of present Baxter Springs, Kansas, to the Great Salt Plains in Alfalfa County, Oklahoma.

State Historian Note: Six of these trail markers are listed under "Kansas Society". The seventh of these monuments is listed under "Jane Dean Coffey Chapter".

Wording on Marker: Black Dog Trail Campsite. USD 358. KSDAR 1976.

Photo:



Recommended reassessment schedule:

*Please include date & name
of individual assessing the site*

Chapter: Kansas Society

Location: Memorial Park. South side of Ninth Avenue

County: Cowley

Nearest City/Town: Winfield

Date Placed: 2 Oct 1976

Condition: Good

Commemorating: Seven KSDAR monuments mark the Osage Trail in southeast Kansas known as Black Dog Trail. Engineered by Black Dog, an Osage chief (ca.1780-1848), the trail extended from east of present Baxter Springs, Kansas, to the Great Salt Plains in Alfalfa County, Oklahoma. Partly funded by a Kansas American Revolution Bicentennial Commission grant, the marking of the Black Dog Trail was an important project to State Regent Lucille Johnson. The only Native American Trail marked in Kansas, markers were placed in Oxford, Winfield, Dexter, Chautauqua, Coffeyville, Caney, and Elgin.

State Historian Note: Six of these trail markers are listed under "Kansas Society". The seventh of these monuments is listed under "Jane Dean Coffey Chapter".

Wording on Marker: Black Dog Trail Campsite. USD 465. KSDAR 1976.

Photo:



Recommended reassessment schedule:

*Please include date & name
of individual assessing the site*

Chapter: Kansas Society

Location: Dexter City Park and Community Pool. South side of Hawkins Street past Main

County: Cowley

Nearest City/Town: Dexter

Date Placed: 25 Sep 1976

Condition: Fair

Commemorating: Seven KSDAR monuments mark the Osage Trail in southeast Kansas known as Black Dog Trail. Engineered by Black Dog, an Osage chief (ca.1780-1848), the trail extended from east of present Baxter Springs, Kansas, to the Great Salt Plains in Alfalfa County, Oklahoma. Partly funded by a Kansas American Revolution Bicentennial Commission grant, the marking of the Black Dog Trail was an important project to State Regent Lucille Johnson. The only Native American Trail marked in Kansas, markers were placed in Oxford, Winfield, Dexter, Chautauqua, Coffeyville, Caney, and Elgin.

State Historian Note: *Six of these trail markers are listed under "Kansas Society". The seventh of these monuments is listed under "Jane Dean Coffey Chapter".*

Wording on Marker: Black Dog Trail Campsite. USD 430. KSDAR 1976.

Photo:



Recommended reassessment schedule:
Please include date & name of individual assessing the site

Chapter: Kansas Society

Location: City Park with Community Center, 2 miles north of the Oklahoma line

County: Chautauqua

Nearest City/Town: Elgin

Date Placed: 29 Jan 1978

Condition:

Commemorating: Seven KSDAR monuments mark the Osage Trail in southeast Kansas known as Black Dog Trail. Engineered by Black Dog, an Osage chief (ca.1780-1848), the trail extended from east of present Baxter Springs, Kansas, to the Great Salt Plains in Alfalfa County, Oklahoma. Partly funded by a Kansas American Revolution Bicentennial Commission grant, the marking of the Black Dog Trail was an important project to State Regent Lucille Johnson. The only Native American Trail marked in Kansas, markers were placed in Oxford, Winfield, Dexter, Chautauqua, Coffeyville, Caney, and Elgin.

State Historian Note: *Six of these trail markers are listed under "Kansas Society". The seventh of these monuments is listed under "Jane Dean Coffey Chapter".*

Wording on Marker: Black Dog Trail Campsite. Elgin EHU. KSDAR 1977.

Photo:

Recommended reassessment schedule:

*Please include date & name
of individual assessing the site*

Chapter: Kansas Society

Location: Memorial Pavilion Park, corner of Olive Street, east side of K99

County: Chautauqua

Nearest City/Town: Chautauqua

Date Placed: 25 Sep 1976

Condition: Good

Commemorating: Seven KSDAR monuments mark the Osage Trail in southeast Kansas known as Black Dog Trail. Engineered by Black Dog, an Osage chief (ca.1780-1848), the trail extended from east of present Baxter Springs, Kansas, to the Great Salt Plains in Alfalfa County, Oklahoma. Partly funded by a Kansas American Revolution Bicentennial Commission grant, the marking of the Black Dog Trail was an important project to State Regent Lucille Johnson. The only Native American Trail marked in Kansas, markers were placed in Oxford, Winfield, Dexter, Chautauqua, Coffeyville, Caney, and Elgin.

State Historian Note: Six of these trail markers are listed under "Kansas Society". The seventh of these monuments is listed under "Jane Dean Coffey Chapter".

Wording on Marker: Black Dog Trail Campsite. USD 286. KSDAR 1976

Photo:



Recommended reassessment schedule:

*Please include date & name
of individual assessing the site*

Chapter: Kansas Society

Location: General George H. Wark Memorial Park

County: Montgomery

Nearest City/Town: Caney

Date Placed: 22 Sep 1976

Condition: Good

Commemorating: Seven KSDAR monuments mark the Osage Trail in southeast Kansas known as Black Dog Trail. Engineered by Black Dog, an Osage chief (ca.1780-1848), the trail extended from east of present Baxter Springs, Kansas, to the Great Salt Plains in Alfalfa County, Oklahoma. Partly funded by a Kansas American Revolution Bicentennial Commission grant, the marking of the Black Dog Trail was an important project to State Regent Lucille Johnson. The only Native American Trail marked in Kansas, markers were placed in Oxford, Winfield, Dexter, Chautauqua, Coffeyville, Caney, and Elgin.

State Historian Note: Six of these trail markers are listed under "Kansas Society". The seventh of these monuments is listed under "Jane Dean Coffey Chapter".

Wording on Marker: Black Dog Trail Campsite. USD 286. KSDAR 1976.

Photo:



Recommended reassessment schedule:

*Please include date & name
of individual assessing the site*

Chapter: **Kansas Society**

Location: Dalton Museum West 8th Street

County: Montgomery

Nearest City/Town: Coffeyville

Date Placed:

Condition: Good

Commemorating: Seven KSDAR monuments mark the Osage Trail in southeast Kansas known as Black Dog Trail. Engineered by Black Dog, an Osage chief (ca.1780-1848), the trail extended from east of present Baxter Springs, Kansas, to the Great Salt Plains in Alfalfa County, Oklahoma. The original marker at Coffeyville was stolen after the beam supports rotted out. Marilyn L. Winton Misch, Regent, Jane Dean Coffey chapter, worked to find funds for replacement. She was successful. The USD 445 Indian Education Project of Kindley Memorial High School at Coffeyville funded the new marker. The rededication was held 6 November 1999.

State Historian Note:

This marker is correctly listed under “Kansas Society”, the seventh of the Black Dog Trail signs. This is not a chapter specific sign but rather the responsibility of the Kansas Society. However, this marker was originally listed in the marker database as a Jean Dean Coffey Chapter sign. Correction, by removing the Jean Dean Chapter entry, should be considered.

Wording on Marker: Black Dog Trail Campsite

Photo:

Recommended reassessment schedule:

*Please include date & name
of individual assessing the site*

Chapter: Kansas Society

Location: Pawnee Rock

County: Barton

Nearest City/Town: Pawnee Rock

Date Placed:

Condition: Good

Commemorating:

Wording on Marker: Erected by Woman's Kansas Day Club, Kansas Daughters of the American Revolution, Women's Relief Corps, Kansas Federation of Women's Clubs, Woman's Christian Temperance Union

Photo:



Recommended reassessment schedule:

*Please include date & name
of individual assessing the site*

Chapter: Kansas Society

Location:

County: Leavenworth

Nearest City/Town: Fort Leavenworth

Date Placed: Feb 1998

Condition: Unknown

Commemorating: On July 2, 1804, Captains Meriwether Lewis and William Clark encamped on the bluffs above the Missouri River at a site thought to be near the Old Fort de Cavagnal. Established in 1827, Fort Leavenworth is the oldest existing fort west of the Mississippi.

Wording on Marker: July 2, 1804. William Clark recorded in his journal on that date, "we camped after dark...above the island and opposite the 1st old village of the Kansas which was situated in a valley, between two points of high land, and immediately on the river bank, back of the village and on rising ground about one mile the French had a garrison for some time and made use of water out of a spring running into Turkey Creek." Kansas Society Daughters of the American Revolution 1997

Photo:

Recommended reassessment schedule:

*Please include date & name
of individual assessing the site*

Chapter: Kansas Society

Location: Scott County, 10 miles north of Scott City

County: Scott

Nearest City/Town: Scott City

Date Placed: 1925

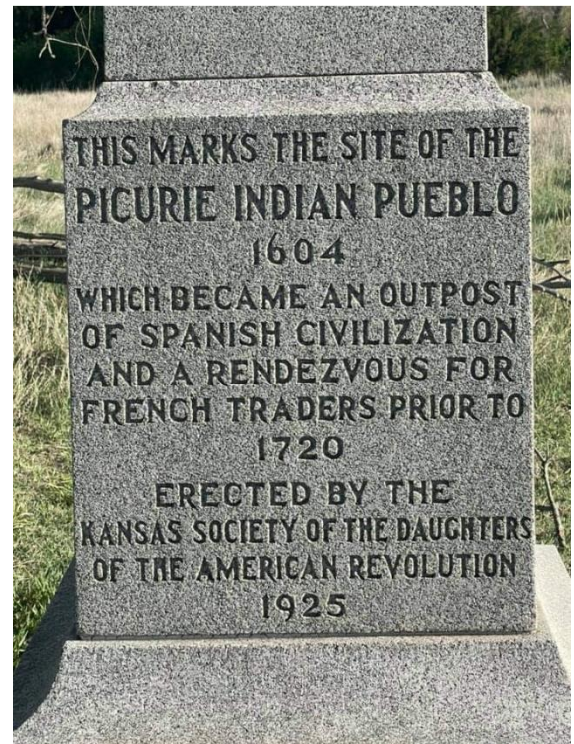
Condition: Good

Commemorating: Northern most pueblo ruins in North America.

State Historian Note: KSDAR deeded The El Quartejejo site to Kansas Wildlife & Parks/the State of Kansas. Therefore this site, including the markers, are no long the property of KSDAR.

Wording on Marker: This marks the site of the Picurie Indian Pueblo 1604 which became an outpost of Spanish Civilization and a rendezvous for French Traders prior to 1720. Erected by the Kansas Society of the Daughters of the American Revolution. 1925

Photo:



Recommended reassessment schedule:

*Please include date & name
of individual assessing the site*

Chapter: Kansas Society

Location: Pinckney schoolyard at Lawrence

County: Douglas

Nearest City/Town: Lawrence

Date Placed: 1933

Condition: Unknown

Commemorating: Tablet marks an oak tree

Wording on Marker:

Photo:

Recommended reassessment schedule:

*Please include date & name
of individual assessing the site*

Chapter: Kansas Society

Location:

County: Doniphan

Nearest City/Town: White Cloud

Date Placed: Feb 1998

Condition: Unknown

Commemorating: By July 10, 1804, the expedition camped in extreme northeast Kansas in what is present day the city of White Cloud. The journal of William Clark recorded, "opposite is a beautiful bottom plain of about 200 acres...covered with wild rye and potatoes...intermixed with the grass. We camped opposite a yellow clay cliff."

Wording on Marker:

Photo:



Recommended reassessment schedule:

*Please include date & name
of individual assessing the site*

Chapter: Kansas Society

Location: Butler County Freedom Memorial
GPS location 1845 Country Club Road
optional 37.8621872015241, -96.85902251218653

County: Butler
Nearest City/Town: El Dorado, KS

Date Placed: May 30, 2021

Condition: New

Commemorating: El Dorado, KS – The Kansas Society Daughters of the American Revolution (KSDAR) will be dedicating a bronze marker commemorating Revolutionary War Patriots at the Butler County Freedom Memorial. The marker is the first to be placed in Kansas and honors the men and women who achieved American independence. Dedication of the marker is part of an ongoing celebration leading up to the Nation's Semiquicentennial or 250th anniversary in 2026.

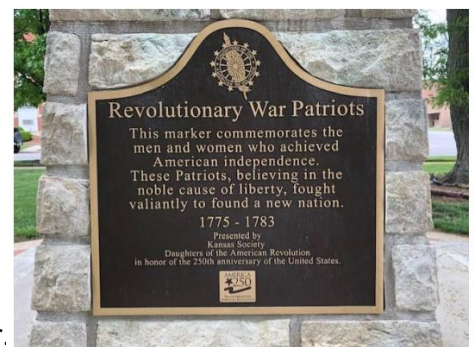
Wording on Marker: Revolutionary War Patriots
This Marker commemorates the men and women who achieved American independence. These Patriots, believing in the noble cause of liberty, fought valiantly to found a new nation. 1775-1783 Presented by Kansas Society Daughters of the American Revolution In honor of the 250th anniversary of the United States.

Photo/date taken:
Figure 1 May 30, 2021

Recommended site
reassessment schedule:

include date & name 30 May 2021
of individual assessing the site Laura Renfro – Polly Ogden

The Butler County Freedom Memorial Board, Brad Cool – chair,
whole memorial park. The Susanna French Putney Chapter can also look in on it.



lease

is

Chapter: **Kansas Society** note: this marker was previously listed under Desire
Tobey Sears Chapter, but is not a chapter placed marker, rather a KSDAR marker

Location: 480 Pawnee Trail

*GPS location
optional*

County: Republic

Nearest City/Town: Republic

Date Placed: 1901

Condition: Good

Commemorating: Located in Republic County, the remains of this Native American village is the only preserved Pawnee village in the Central Plains. The village, once occupied by the Kitkehahki, or Republican, band of the Pawnee tribe of Native Americans, is one of four known Kitkehahki sites in the Republican River Valley.

Wording on Marker: Erected by the State of Kansas 1901 to mark the site of the Pawnee Republic where Lieut. Zebulon Pike caused the Spanish flag to be lowered and the Flag of the United States to be raised. September 29, 1806

Photo:



Recommended reassessment schedule:

Please include date & name **Rebecca Craig 12/22/2022**
of individual assessing the site

Chapter: **Lois Warner-** *Junction City, disbanded 25 April 2009* **NW**

Location: South wall of the building at the corner of Washington and 6th Streets, Junction City

County: Geary

Nearest City/Town: Junction City

Date Placed: 1925

Condition: **Missing**

Commemorating: A bloody reminiscence of pioneer days is found on the south wall of the Bartell House in Junction City

Wording on Marker: This tablet marks the site of a stone building where early day settlers of Junction City in 1861 took refuge from a raid of 9000 Indians who were holding a war dance, with fresh scalps dangling from the bridles of their ponies.

Photo:

Historic Bartell Hotel (aka Lamar Hotel) Junction City KS



Currently-Bartell Place Senior Residences (see small photo)

Built 1878-79. Placed on National Register of Historic Places in 1980.

Recommended reassessment schedule:

Please include date & name

of individual assessing the site *Both photos, date unknown, taken from internet*

Marker found to be missing 9 September 2022 by Diana Crouch & Sherrie Smith of Courtney-Spalding. This building now restored/senior apartments. Asked residential manager, who called contractor/owner of building. He had no knowledge of any marker on outside of building. Sherrie referred issue to Sarah Larson, DAR member and a Junction City native, for further investigation.

Chapter: Lucretia Griswold Latimer- *Eureka, disbanded 12 October 1965* SE

Location: First and Oak Street

County: Montgomery

Nearest City/Town: Eureka

Date Placed: 1955

Condition: Unknown

Commemorating: Fort Montgomery

Wording on Marker: Site of Fort Montgomery named in honor of Colonel James Montgomery Third Kansas Volunteer Infantry. Fort erected in 1861, was a log cabin with Puncheon floor and shake roof surrounded by breastworks and stockade. Built by Home Guards - Capt L. Bemis and Lt. H.G. Branson commanding. It was defended by a swivel with a ball weigh three pounds. At intervals from 1862 to 1868 detachments of the Fifteenth and Nineteenth Kansas Volunteer Cavalry regiments and the Ninth Kansas Volunteer Militia were stationed here to protect the settlers from border ruffians and marauding Indians. Lucretia Griswold Latimer Chapter, NSDAR. 1955. Eureka, Kansas

Photo:

Recommended reassessment schedule:

*Please include date & name
of individual assessing the site*

Chapter: Mission Hills

NE

Location: 1420 South 78th Street, Just north of Kaw Drive, Kansas City, Kansas
GPS location 39° 04' 23.88 N and 94° 45' 35.568" W
optional

County: Wyandotte

Nearest City/Town: Kansas City

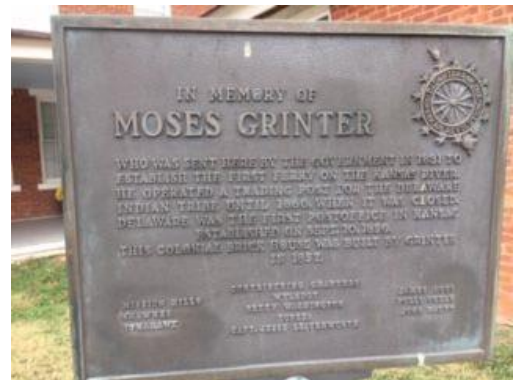
Date Placed: 25 Jun 1959

Condition: Good

Commemorating: The home of Annie Grinter, a Lenapi Delaware, and her husband, Moses Grinter, who operated a ferry on the Kansas River.

Wording on Marker: In memory of Moses Grinter who was sent here by the government in 1831 to establish the first ferry on the Kansas River. He operated a trading post for the Delaware Indian tribe until 1860, when it was closed. Delaware was the first post office in Kansas, established on September 10, 1850. This colonial brick house was built by Grinter in 1857. Contributing chapters: Mission Hills, Shawnee, Wyandot, Betty Washington, Topeka, Captain Jesse Leavenworth, James Ross, Polly Ogden, Tomahawk, John Haupt.

Photo:



Recommended reassessment schedule:

Please include date & name **Note: Photo on right taken 30 October 2022** "The plaque was cleaned at some point, but still of individual assessing the site **has lots of blue cleaner around letters and insignia**", Gayle Hoyt, Topeka Chapter.

Chapter: Molly Foster Berry

SE

Location: East corner of Blair Avenue and Lincoln Avenue

County: Bourbon

Nearest City/Town: Fort Scott

Date Placed: 1917-1918

Condition: Unknown

Commemorating: Site of Commission Building

Wording on Marker: Site of Commission Building

Photo:

Recommended reassessment schedule:

*Please include date & name
of individual assessing the site*

Chapter: Molly Foster Berry

SE

Location: North corner of Marmaton and Blair Avenue

County: Bourbon

Nearest City/Town: Fort Scott

Date Placed: 1917-1918

Condition: Unknown

Commemorating: Adjutant's quarters

Wording on Marker: Adjutant's quarters

Photo:

Recommended reassessment schedule:

*Please include date & name
of individual assessing the site*

Chapter: Molly Foster Berry

SE

Location: 100 feet off National Avenue, south of Knox Hotel

County: Bourbon

Nearest City/Town: Fort Scott

Date Placed: 1917-1918

Condition: Unknown

Commemorating: Site of Sutler's store and post office (log cabin, 1842)

Wording on Marker: Site of Sutler's store and post office (log cabin, 1842)

Photo:

Recommended reassessment schedule:

*Please include date & name
of individual assessing the site*

Chapter: Molly Foster Berry

SE

Location: Carrol Plaza

County: Bourbon

Nearest City/Town: Fort Scott

Date Placed: 1917-1918

Condition: Unknown

Commemorating: Fort Blair - Block House built in 1863 and moved to Carrol Plaza in 1924 by DAR

Wording on Marker: Fort Blair - Block House built in 1863 and moved to Carrol Plaza in 1924 by DAR

Photo:

Recommended reassessment schedule:

*Please include date & name
of individual assessing the site*

Chapter: Molly Foster Berry

SE

Location: North of Carrol Plaza

County: Bourbon

Nearest City/Town: Fort Scott

Date Placed: 1917-1918

Condition: Unknown

Commemorating: Site of Fort Insley, Block House built in 1863

Wording on Marker: Site of Fort Insley, Block House built in 1863

Photo:

Recommended reassessment schedule:

*Please include date & name
of individual assessing the site*

Chapter: Molly Foster Berry

SE

Location: Northwest corner, 2nd Avenue and National Avenue

County: Bourbon

Nearest City/Town: Fort Scott

Date Placed: 1917-1918

Condition: Unknown

Commemorating: Site of Fort Henning, Block House built 1863

Wording on Marker: Site of Fort Henning, Block House built 1863

Photo:

Recommended reassessment schedule:

*Please include date & name
of individual assessing the site*

Chapter: Molly Foster Berry

SE

Location: Goodlander Home for Children on Blair Avenue

County: Bourbon

Nearest City/Town: Fort Scott

Date Placed: 1917-1917

Condition: Unknown

Commemorating: Officer's quarters in 1844. First white child at Fort Scott - Mrs. Virginia Robinson

Wording on Marker: Officer's quarters in 1844. First white child at Fort Scott - Mrs. Virginia Robinson

Photo:

Recommended reassessment schedule:

*Please include date & name
of individual assessing the site*

Chapter: Molly Foster Berry

SE

Location: Northwest side of Marmaton Avenue, opposite Carrol Plaza

County: Bourbon

Nearest City/Town: Fort Scott

Date Placed: 1917-1918

Condition: Unknown

Commemorating: Site of Post barracks

Wording on Marker: Site of Post barracks

Photo:

Recommended reassessment schedule:

*Please include date & name
of individual assessing the site*

Chapter: Molly Foster Berry

SE

Location: Northwest side of Hendricks Street east of Carrol Plaza

County: Bourbon

Nearest City/Town: Fort Scott

Date Placed: 1917-1918

Condition: Unknown

Commemorating: Government bakery

Wording on Marker: Government bakery

Photo:

Recommended reassessment schedule:

*Please include date & name
of individual assessing the site*

Chapter: Molly Foster Berry

SE

Location: Fenton Avenue, opposite center of Carrol Plaza

County: Bourbon

Nearest City/Town: Fort Scott

Date Placed: 1917-1918

Condition: Unknown

Commemorating: Site of Hospital

Wording on Marker: Site of Hospital

Photo:

Recommended reassessment schedule:

*Please include date & name
of individual assessing the site*

Chapter: Molly Foster Berry

SE

Location: Blair Avenue on Plaza, Fort Scott

County: Bourbon

Nearest City/Town: Fort Scott

Date Placed: 1917-1918

Condition: Unknown

Commemorating: Government well, 1843

Wording on Marker: Government well, 1843

Photo:

Recommended reassessment schedule:

*Please include date & name
of individual assessing the site*

Chapter: Molly Foster Berry

SE

Location: Fenton Avenue, corner of Carrol Plaza

County: Bourbon

Nearest City/Town: Fort Scott

Date Placed: 1917-1918

Condition: Unknown

Commemorating: Site of Guard house

Wording on Marker: Site of Guard house

Photo:

Recommended reassessment schedule:

*Please include date & name
of individual assessing the site*

Chapter: Molly Foster Berry

SE

Location: Lincoln Avenue, opposite Carrol Plaza

County: Bourbon

Nearest City/Town: Fort Scott

Date Placed: 1917-1918

Condition: Unknown

Commemorating: Site of Post barracks

Wording on Marker: Site of Post barracks

Photo:

Recommended reassessment schedule:

*Please include date & name
of individual assessing the site*

Chapter: Molly Foster Berry

SE

Location: On Mill Street near northern limits of city

County: Bourbon

Nearest City/Town: Fort Scott

Date Placed: 1917-1918

Condition: Unknown

Commemorating: Site of sawmill where lumber was made for Post buildings

Wording on Marker: Site of sawmill where lumber was made for Post buildings

Photo:

Recommended reassessment schedule:

*Please include date & name
of individual assessing the site*

Chapter: Molly Foster Berry

SE

Location: Marmaton Cemetery

County: Bourbon

Nearest City/Town: Fort Scott

Date Placed: 1917-1918

Condition: Unknown

Commemorating: Site of Marmaton Massacre, 1864 where six persons were murdered

Wording on Marker: Site of Marmaton Massacre, 1864 where six persons were murdered

Photo:

Recommended reassessment schedule:

*Please include date & name
of individual assessing the site*

Chapter: Molly Foster Berry

SE

Location: Blair Avenue

County: Bourbon

Nearest City/Town: Fort Scott

Date Placed: 1917-1918

Condition: Unknown

Commemorating: Site of Officer's quarters

Wording on Marker: Site of Officer's quarters

Photo:

Recommended reassessment schedule:

*Please include date & name
of individual assessing the site*

Chapter: Molly Foster Berry

SE

Location: Northwest side of Marmaton Avenue, east corner of Carrol Plaza

County: Bourbon

Nearest City/Town: Fort Scott

Date Placed: 1917-1918

Condition: Unknown

Commemorating: Site of Dragoon stables

Wording on Marker: Site of Dragoon stables

Photo:

Recommended reassessment schedule:

*Please include date & name
of individual assessing the site*

Chapter: Molly Foster Berry

SE

Location: Carrol Plaza, Fort Scott on one of the government buildings

County: Bourbon

Nearest City/Town: Fort Scott

Date Placed: 1940

Condition: Unknown

Commemorating: Judge William Margrave, Justice of the Peace, 1854-1904

Wording on Marker: Judge William Margrave, Justice of the Peace, 1854-1904

Photo:

Recommended reassessment schedule:

*Please include date & name
of individual assessing the site*

Chapter: Molly Foster Berry

SE

Location: North side of Little Osage about two miles above Fulton

County: Bourbon

Nearest City/Town: Fulton

Date Placed: 1917-1918

Condition: Unknown

Commemorating: Site of Fort Lincoln to which the women and children were ordered for safety by General Lane

Wording on Marker: Site of Fort Lincoln to which the women and children were ordered for safety by General Lane

Photo:

Recommended reassessment schedule:

*Please include date & name
of individual assessing the site*

Chapter: National Society

Location: Council Grove

County: Morris

Nearest City/Town: Council Grove

Date Placed: 7 Sep 1928

Condition: Good

Commemorating: Pioneer mother. Maintained by the Council Oak chapter. 18. Madonna of the Trail is a series of 12 monuments dedicated to the spirit of pioneer women in the United States. The monuments were commissioned by the NSDAR and were placed along the National Old Trails Road and extend from Bethesda, Maryland to Upland, California. The twelve monuments were created by sculptor August Leimbach and provide a symbol of the faith and courage of the women who helped conquer the wilderness and establish permanent homes. KSDAR is proud to serve as home to one of the 12.

Wording on Marker: Madonna of the Trail. NSDAR Memorial Pioneer Mothers Covered Wagon Days

Photo:



Moyda@jensenconservation.com

Recommended reassessment schedule:

*Please include date & name
of individual assessing the site*

Maintenance Schedule-Annual-Clean with Water, done by Council Grove City workers. Every five-year assessment by Jensen Conservation Services, Inc., Omaha, NE followed by sealant application. Next due in 2023. Yearly cleaning arranged by Council Oak Chapter, report completion to State Historian oversight. Every Five-year assessment and sealant application managed in same manner. 8/5/2022

Chapter: Neodesha- Neodesha, disbanded 04 October 2008

SE

Location: City Memorial Park at 5th and Indiana Streets

County: Wilson

Nearest City/Town: Neodesha

Date Placed: 27 May 1951

Condition: Unknown

Commemorating: World War II Veterans

Wording on Marker: Dedicated by the Daughters of the American Revolution Neodesha Chapter in honor of those who served our country in World War II (1941-1945).

Photo:

Recommended reassessment schedule:

*Please include date & name
of individual assessing the site*

Chapter: Newton

SW

Location: Fairview Pioneer Cemetery, 12 miles west of Newton on Hwy 50

County: Harvey

Nearest City/Town: Newton

Date Placed: 1927

Condition:

Commemorating: Rebecca Keys Burch, widow of a soldier of the American Revolution. Mrs. Burch was an abandoned baby near Winston-Salem, North Carolina, and was named Rebecca Keys because of some keys tied around her neck. She had two children. After the death of her husband and son, she moved with her daughter and son-in-law to Iowa and Indiana and eventually to Halstead township in Kansas in 1869.

Wording on Marker: Widow of a Soldier of the American Revolution. Rebecca, wife of William Burch, Dec 14, 1794-April 22, 1885. She was the last pensioner of the Revolutionary War. In this cemetery is the grave of Mrs. Rebecca Keys Burch, the widow of a soldier of the American Revolution. Placed by the Newton chapter Daughters of the American Revolution. 1927

Photo:



Recommended reassessment schedule:

*Please include date & name
of individual assessing the site*

Chapter: Newton

SW

Location: Northwest corner of Halstead Cemetery, 12 miles west of Newton on Highway 50

County: Harvey

Nearest City/Town: Newton

Date Placed: 1927

Condition: Good

Commemorating: Elizabeth Burch Brown, Daughter of a Soldier of the American Revolution. She was born in North Carolina on August 2, 1836 and died February 21, 1918. She married Edgar S. Brown and had eight children, all of whom were living at her death. Her parents were William Burch and Rebecca Keys Burch. William Burch served five years in Colonel Morgan's Regiment from Virginia. Elizabeth was a homesteader and pioneer near Halstead.

Wording on Marker: Daughter of soldier of the American Revolution. In this cemetery is the grave of Mrs. Elizabeth Burch Brown, a daughter of a soldier of the American Revolution. Placed by the Newton chapter, Daughters of the American Revolution, 1927.

Photo:



Recommended reassessment schedule:

*Please include date & name
of individual assessing the site*

Chapter: Newton

SW

Location:

County: Harvey

Nearest City/Town: Newton

Date Placed:

Condition: Unknown

Commemorating: First well dug in Newton. The Well was dug by Capt. David Payne, one of the founders of Newton, in 1871.

Wording on Marker:

Photo:

Recommended reassessment schedule:

*Please include date & name
of individual assessing the site*

Chapter: Newton

SW

Location: On courthouse lawn

County: Harvey

Nearest City/Town: Newton

Date Placed:

Condition: Unknown

Commemorating: Washington Elm

Wording on Marker: Marked by the Newton Chapter Daughters of the American Revolution in honor of the Tricentennial

Photo:

Recommended reassessment schedule:

*Please include date & name
of individual assessing the site*

Chapter: Oceanus Hopkins

SE

Location: Intersection of the Old Military Road of 1837 and Highway 57

County: Cherokee

Nearest City/Town: Kniveton

Date Placed: 19 Jul 1935

Condition: Moved

Commemorating: Military Road laid out for the use of the Army between Westport, Fort Scott and Baxter Springs for the Kansas section, 1837

Wording on Marker: This tablet marks the intersection of the Old Military Road of 1837 with the new State Highway No 57. Erected by the Oceanus Hopkins Chapter of the DAR. Pittsburg, Kansas 1935.

Photo:



Recommended reassessment schedule:

*Please include date & name
of individual assessing the site*

Chapter: Olathe

NE

Location: Olathe Cemetery

County: Johnson

Nearest City/Town: Olathe

Date Placed: 30 May 1934

Condition: Unknown

Commemorating: Dedicated to the memory of Olathe Chapter Daughters

Wording on Marker: Memory Lane reverently dedicated to the memory of Daughters of Olathe Chapter Daughters of the American Revolution. May thirteenth, 1934

Photo:

Recommended reassessment schedule:

*Please include date & name
of individual assessing the site*

Chapter: Olathe

NE

Location: Morrison Ridge Station (10th and Main through Overland Park to Olathe)

County: Johnson

Nearest City/Town: Olathe

Date Placed: 16 Oct 1929

Condition: Unknown

Commemorating: Baptist Mission to Shawnee Indians, founded in 1831. First printing press in Kansas set up there in 1833. Outgrowth of the Mission was the Shawnee Baptist Church. The burying ground of the Indians was just across the road.

Wording on Marker: To commemorate Baptist Mission to Shawnee Indians founded 1831. First Printing, 1833. Moved to this site 1848. Placed by Olathe Chapter DAR. Oct 16, 1929

Photo:

Recommended reassessment schedule:

*Please include date & name
of individual assessing the site*

Chapter: Olathe

NE

Location:

County: Johnson

Nearest City/Town: Gardner

Date Placed: 11 Nov 1930

Condition: Unknown

Commemorating: Marker where the Oregon Trail separated from the Santa Fe Trail. On 100th anniversary of a wagon setting out for St. Louis - made the trip successfully and returned from a load of furs.

Wording on Marker: 1830 - Oregon Trail. Marked by the Olathe Chapter DAR 1930

Photo:

Recommended reassessment schedule:

*Please include date & name
of individual assessing the site*

Chapter: Olathe

NE

Location: Half mile east and 1/4 mile south of Merriam

County: Johnson

Nearest City/Town: Merriam

Date Placed: 11 Nov 1923

Condition: Unknown

Commemorating: The Friends' Mission to the Indians founded in 1834

Wording on Marker: To commemorate the Friends' Mission to the Indians founded in 1834. Placed by Olathe Chapter DAR. Nov 11, 1923

Photo:

Recommended reassessment schedule:

*Please include date & name
of individual assessing the site*

Chapter: **Peleg Gorton** *Winfield, disbanded 5 November 2022* **SE**

Location: Memorial Park

County: Cowley

Nearest City/Town: Winfield

Date Placed: 5 Mar 1932

Condition: Good

Commemorating: This beautiful small marker is bronze on a Silverdale stone boulder. It was placed at the base of a Chinese Elm planted on March 5, 1932. The marker was unveiled at the observance of Flag Day, June 14, 1932. The original tree suffered wind damage and the chapter replaced it with a maple tree.

Wording on Marker: In memory of George Washington, 1732-1799. This tree is planted by Peleg Gorton Chapter DAR in the Bicentennial Year of 1932

Photo:



Recommended reassessment schedule:

*Please include date & name
of individual assessing the site*

Chapter: **Peleg Gorton** *Winfield, disbanded 5 November 2022* **SE**

Location: Southeast corner of 11th St and 142 St (Rd)

County: Cowley

Nearest City/Town: Winfield/Oxford

Date Placed: 27 Mar 1938

Condition: Good

Commemorating: Following the arrival of the railroad at Wichita, the coach line had established its route from Wichita to Arkansas City and on east. The coach line replaced an early "buggy and mule" mail route that had served the area between 1873 and 1875. The new line carried passengers and mail as far as Independence.

Wording on Marker: To honor the Pioneers Stage Line Mail Coach 1871, Erected by the Peleg Gorton Chapter DAR 1938

Photo: Note-Photo of marker is from a Facebook posting dated August 25, 2019. Photo of house/marker located at above address is from Google Earth Street view, 2014.



Recommended reassessment schedule:

*Please include date & name
of individual assessing the site*

Chapter: **Phebe Dustin-** *Phillipsburg, disbanded 15 October 1987* **NW**

Location: 3 blocks east of the Public Square

County: Phillips

Nearest City/Town: Kirwin

Date Placed: 14 Jun 1926

Condition: Good (2 Sept 2022)


Commemorating: Old Fort Kirwin, established in 1865 and Kirwin Stockade, built in 1871.

Wording on Marker: Fort Kirwin 1 mile West & 1/2 mile South on South Bank of Solomon.
Established 1865 Commanded by Colonel John Kirwin.

Kirwin Stockade 3 Blocks East of Public Square. Built 1871.

Placed by Phebe Dustin Chapter DAR 1938

Photo:



Recommended reassessment schedule:

Please include date & name of individual assessing the site

Photos taken 2 September 2022 by friend of Karen McCune, the latter of Courtney-Spalding.

Chapter: **Phebe Dustin- Phillipsburg, disbanded 15 October 1987** NW

Location: North of Long Island's water tower, south of the highway

County: Phillips

Nearest City/Town: Long Island

Date Placed: 1940

Condition: Fair 28 February 2023

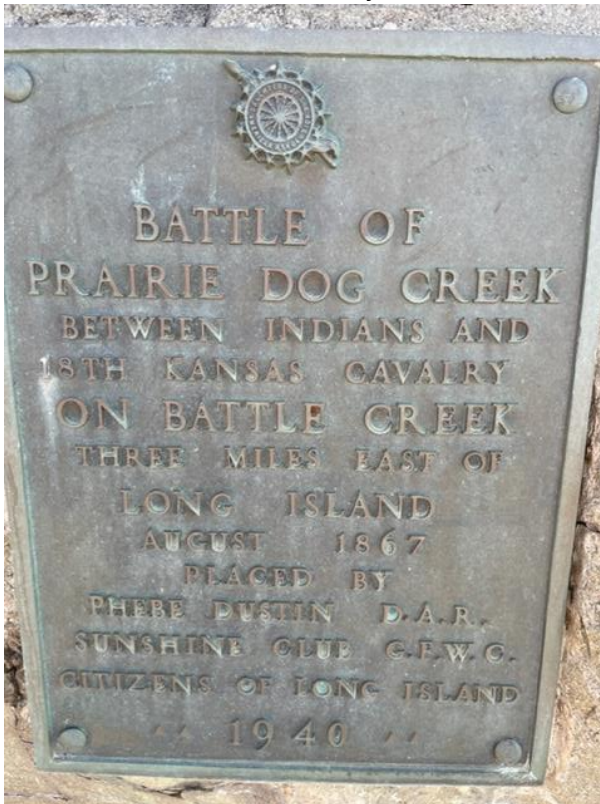
Commemorating: Battle of Prairie Dog Creek

Note: Plaque & boulder slated to be moved by the City of Long Island, summer 2023, to yard of Community Center Building, due to pending highway project. (Granite boulder is said to have come from the battle site.) City is asking KSDAR to clean and preserve plaque. Kay Snodgrass, Chapter Regent Sarah Steward Chapter is overseeing this cleaning, along with State Historian.

Wording on Marker: Battle of Prairie Dog Creek Between Indians and 18th Kansas Cavalry on Battle Creek three miles East of Long Island August 1867 Placed by Phebe Dustin DAR Sunshine Club G.F.W.C Citizens of Long Island 1940

**State Historian Note: General Federation of Women's Clubs*

Photo:



Recommended reassessment schedule:

Please include date & name of individual assessing the site

Photos taken 28 February 2023 by Kay Snodgrass, Sarah Steward Chapter.

Chapter:

Polly Ogden

NW

Location: 1420 South 78th Street, Just north of Kaw Drive, Kansas City, Kansas

GPS location 39° 04' 23.88 N and 94° 45' 35.568" W

optional

County: Wyandotte

Nearest City/Town: Kansas City

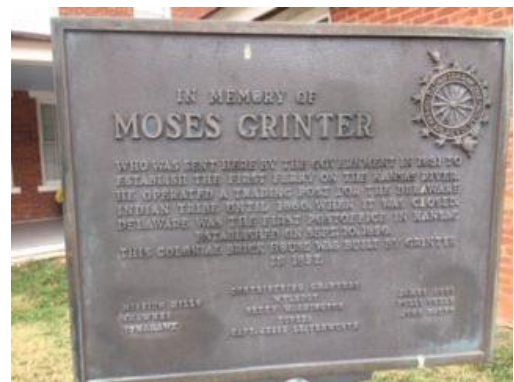
Date Placed: 25 Jun 1959

Condition: Good

Commemorating: The home of Annie Grinter, a Lenapi Delaware, and her husband, Moses Grinter, who operated a ferry on the Kansas River.

Wording on Marker: In memory of Moses Grinter who was sent here by the government in 1831 to establish the first ferry on the Kansas River. He operated a trading post for the Delaware Indian tribe until 1860, when it was closed. Delaware was the first post office in Kansas, established on September 10, 1850. This colonial brick house was built by Grinter in 1857. Contributing chapters: Mission Hills, Shawnee, Wyandot, Betty Washington, Topeka, Captain Jesse Leavenworth, James Ross, Polly Ogden, Tomahawk, John Haupt.

Photo:



Recommended reassessment schedule:

Please include date & name Note: Photo on right taken 30 October 2022 "The plaque was cleaned at some point, but still of individual assessing the site has lots of blue cleaner around letters and insignia", Gayle Hoyt, Topeka Chapter.

Chapter: Polly Ogden

NW

Location: College Avenue and Claflin Avenue, northwest corner

County: Riley

Nearest City/Town: Manhattan

Date Placed: 26 Nov 1926

Condition: Good

Commemorating: Site of old college campus of Bluemont College, later the Kansas State Agricultural College

Wording on Marker: Site of Bluemont College established February 1858 by Bluemont Central College Association. Founded by Joseph Denison, S.D. Houston, G.S. Parks, Isaac Goodnow, John Kimball, Washington Marlatt. Building erected 1859. Farm and building donated to State of Kansas February 3, 1863. Site of Kansas State Agricultural College 1863-1875. Erected by Polly Ogden Chapter DAR, Riley County Historical Society.

Photo:



Recommended reassessment schedule:

*Please include date & name
of individual assessing the site*

Chapter: Polly Ogden

NW

Location: Wildcat Creek Road; Thierer Ranch

County: Riley

Nearest City/Town: Manhattan

Date Placed:

Condition: Good

Commemorating: Old Military Trail Road. Fort Leavenworth to Fort Riley

Wording on Marker: Ft. Leavenworth-Ft. Riley Military Road. Jacob Thierer settled near the junction of the Juniata and Manhattan branches of the Military Road in 1855. Thierer maintained a store and roadhouse catering to the needs of soldiers and civilian freighters of the Military Road. His ranch and family cemetery are located at the foot of the bluff north of the airport. Other pioneer settlers in the Eureka Valley were the Higinbotham brothers, Wood, and Stagg families. The Higinbotham brothers were among Manhattan's first merchants and bankers in 1859, in addition to being contract freighters for the U.S. Army. Text by: Morris Werner and Louise Barry. This marker erected 2009 courtesy of: Bayer Construction Co./ Delbert and Jeanne Stadel/ Travis Matteson Family/ Riley County Historical Society/ Daughters of the American Revolution - Polly Ogden Chapter

Photo:



Recommended reassessment schedule:

*Please include date & name
of individual assessing the site*

Chapter: Polly Ogden

NW

Location: Poyntz Avenue, City Park

County: Riley

Nearest City/Town: Manhattan

Date Placed:

Condition: Good

Commemorating: Old Military Trail from Fort Leavenworth to Fort Riley

Wording on Marker: Ft. Leavenworth - Ft. Riley Military Road. After crossing the Blue River and entering Riley County at the foot of Poyntz Avenue, "The Great Military Road" proceeded west to this point, where it angled off southwest passing through Theodore Roosevelt School grounds, Long Park, and squeezed between the south end of the ridge in Sunset Park and the Kansas River channel where Ft. Riley Blvd. is now located. From this marker two additional branches angled, off, one to the north to the Rocky Ford area, and one to the northwest where it joined "The Old Indian Trail" in the vicinity of Cico Park. Albert D. Richardson, along with Horace Greeley, both New York Tribune journalists, passing through Manhattan in 1859 on their way to the Colorado Gold Fields, described Manhattan as "a flourishing Yankee settlement of two or three hundred people." Text by Morris Werner. This marker erected 2009 Courtesy of Bayer Construction Co./Travis Matteson Family/Daughters of the American Revolution Polly Ogden Chapter/Commerce Bank

Photo:



Recommended reassessment schedule:

*Please include date & name
of individual assessing the site*

Chapter: Polly Ogden

NW

Location: 3131 Anderson Avenue, Manhattan, KS
GPS location: South trail head to Linear Trail, Manhattan, KS; GPS: 39.187582, -96.616179
optional

County: Riley

Nearest City/Town: Manhattan, KS

Date Placed: 4/9/2022

Condition: New

Commemorating: Indigenous Farming Along Wildcat Creek – Archaeological site of farmsteads of Indigenous people.

Wording on Marker: INDIGENOUS FARMING ALONG WILDCAT CREEK

Archaeological remains of Indigenous farmsteads have been discovered along this stretch of Wildcat Creek. These were built and occupied by Native peoples between approximately AD 1100 and 1350. They lived in permanent wattle-and-daub houses near gardens, in which they raised corn, squash, sunflowers, and other plants. They also collected a wide range of wild plants and animals in the rich environs of Wildcat Creek and the adjacent upland prairies. The occupants of these sites fashioned pots from clay, made cutting tools from the fine-grained chert or flint exposed in nearby hills, and used local limestone for grinding corn and seeds and cracking nuts.

Marker place by the Polly Ogden Chapter, National Society Daughters of the American Revolution (NSDAR) with the assistance of Dr. Lauren W. Ritterbush, the Great Manhattan Community Foundation, the Reisig Memorial Historic Preservation Grant, Kansas Society Daughters of the American Revolution and the City of Manhattan Parks and Recreation. 2022



Photo/date taken:

4/9/2022

Recommended site

reassessment schedule: 4/1/2023 Melanie Horton, Regent

Please include date & name
of individual assessing the site

Chapter: Randolph Loving

SW

Location: Naftzger Park, 601 E Douglas Ave, the center of historic downtown

County: Sedgwick

Nearest City/Town: Wichita

Date Placed: 28 Sep 1963

Condition: Damaged

Commemorating: Carrie Nation, familiar figure for her exploits against the “devil drink,” first used her now famous hatchet in a raid which occurred in Wichita in 1900.

Wording on Marker:

Photo:



Recommended reassessment schedule:

*Please include date & name
of individual assessing the site*

Chapter: Rhoda Carver Barton-Fredonia, disbanded 01 February 1966 SE

Location: 406 N 7th Street

County: Wilson

Nearest City/Town: Fredonia

Date Placed: 13 Oct 1926

Condition: Unknown

Commemorating: Wilson County Citizens, the newspaper of Wilson County, founded on April 21, 1870

Wording on Marker: Wilson County Citizens, the newspaper of Wilson County, founded on April 21, 1870, by Joseph S. Gilmore, Kansas pioneer and editor. Placed by Rhoda Carver Barton Chapter Daughters of the American Revolution. October 13, 1926.

Photo:

Recommended reassessment schedule:

*Please include date & name
of individual assessing the site*

Chapter: Sagamore

NE

Location: 1925 Bumgardner Drive- Tamassee DAR School (base of flagpole located between Chapel and Cafeteria)

County: Oconee

Nearest City/Town: Tamassee, South Carolina

Date Placed: 13 October 1995

Condition: Unknown

Commemorating: George R. Ryder Lt. Col. U.S. Air Force

Wording on Marker: In Memory of George R. Ryder Lt. Col. U. S Air Force WWII

Donated by: The Ryder Family and Sagamore Chapter DAR Leawood, Kansas

Photo:



Recommended reassessment schedule:

*Please include date & name
of individual assessing the site*

Chapter: Sagamore

NE

Location: Ironwoods Park, 14701 Missions Road, Leawood, KS
GPS location optional

County: Johnson

Nearest City/Town: Leawood

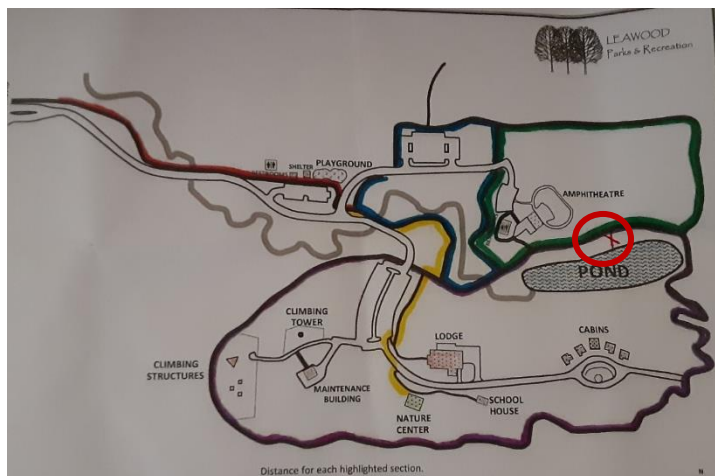
Date Placed: October 15, 2005

Condition: Good, but weathered

Commemorating: Honoring veterans

Wording on Marker: THIS TREE IS DEDICATED TO ALL VETERANS WHO HAVE FOUGHT FOR AMERICAN FREEDOM. WE APPLAUD THEIR SACRIFICES TO PROMOTE DEMOCRACY AND VALUE THEIR CONTRIBUTIONS TO THIS NATION. MARKER PLACED BY SAGAMORE CHAPTER DAUGHTERS OF THE AMERICAN REVOLUTION OCTOBER 15, 2005

Photo:



Recommended reassessment schedule: 5/1/2024

Please include date & name 1/20/2023 BY Joyce Cotter -Sagamore Chapter Historian
of individual assessing the site

Chapter: Sagamore

NE

Location: Voigts House, 2405 W. 103rd Street, Leawood, Kansas
GPS location optional

County: Johnson

Nearest City/Town: Johnson

Date Placed: April 8, 2000

Condition: Very good

Commemorating: 1923 house as example of prairie style residential structure

Wording on Marker: HERMAN J. AND ELLA B. VOIGTS HOUSE BUILT IN 1923 THIS STRUCTURE IS AN EXAMPLE OF PRAIRIE STYLE RESIDENTIAL ARCHITECTURE MARKER PLACED BY SAGAMORE CHAPTER, DAR APRIL 8, 2000

Photo: 1/27/2023



Photo on left from website



Recommended reassessment schedule: 1/27/2024

Please include date & name **Joyce Cotter, January 27, 2023**

of individual assessing the site

Chapter: Samuel Linscott

NE

Location: Northeast corner of Rafter's Park - where?

County: Jackson

Nearest City/Town: Holton

Date Placed: 1931

Condition: Unknown

Commemorating: In the northwest part of Rafter's Park, stood a spreading oak tree which marked the grave of the first white child buried in Jackson county. A party of immigrants reached this spot and halted because of the child's illness. Death came to it there, and the little grave was made under the branches of the tree. The old oak is gone the way of all nature, but the Samuel Linscott Chapter, D.A.R., planted, as near the roots as possible, a memorial tree to take its place. Later the chapter placed a huge granite boulder on the grave itself, as nearly as could be ascertained, with a bronze plate. The first white child born in Holton was Carrie Hamm.

Wording on Marker: 1849 - The First Grave -1931, marked by the Samuel LINSOTT Chapter,
Daughters of the American Revolution

Photo:

Recommended reassessment schedule:

*Please include date & name
of individual assessing the site*

Chapter: Sarah Steward

NW

Location: 7032 90 Road

GPS location

optional

County: Smith

Nearest City/Town: Athol

Date Placed: 6 Sep 1997

Condition: Good

Commemorating: Official Song of the State of Kansas – Home on the Range

Wording on Marker: On this site circa 1873 Dr. Brewster M. Higley wrote the words to “Home on the Range” Adopted as official state song of Kansas June 30, 1947. Marked by Sarah Steward Chapter Daughters of the American Revolution 1997.



Photo/date taken: 2 December 2022 (left hand photo)

Recommended site reassessment schedule:

Kay Snodgrass

Norton,

Chapter:

Shawnee

NE

Location: 1420 South 78th Street, Just north of Kaw Drive, Kansas City, Kansas

GPS location 39° 04' 23.88 N and 94° 45' 35.568" W

optional

County: Wyandotte

Nearest City/Town: Kansas City

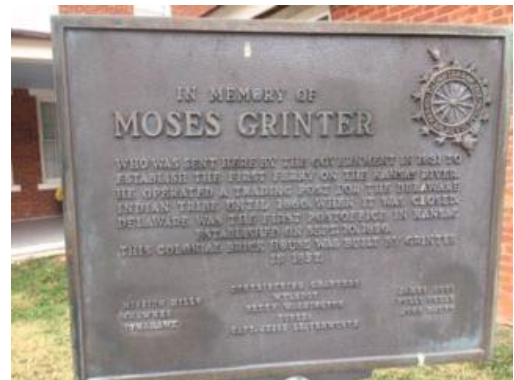
Date Placed: 25 Jun 1959

Condition: Good

Commemorating: The home of Annie Grinter, a Lenapi Delaware, and her husband, Moses Grinter, who operated a ferry on the Kansas River.

Wording on Marker: In memory of Moses Grinter who was sent here by the government in 1831 to establish the first ferry on the Kansas River. He operated a trading post for the Delaware Indian tribe until 1860, when it was closed. Delaware was the first post office in Kansas, established on September 10, 1850. This colonial brick house was built by Grinter in 1857. Contributing chapters: Mission Hills, Shawnee, Wyandot, Betty Washington, Topeka, Captain Jesse Leavenworth, James Ross, Polly Ogden, Tomahawk, John Haupt.

Photo:



Recommended reassessment schedule:

Please include date & name Note: Photo on right taken 30 October 2022 "The plaque was cleaned at some point, but still of individual assessing the site has lots of blue cleaner around letters and insignia", Gayle Hoyt, Topeka Chapter.

Chapter: Sterling- Sterling, disbanded 10 October 1970

NW

Location: Main Road between Sterling and Lyons, about 1 mile south of Lyons

County: Rice

Nearest City/Town: Lyons

Date Placed: 1906

Condition: Good

Commemorating: Santa Fe Trail

State Historian Note: This is a Santa Fe Trail Marker and is listed on the NSDAR Santa Fe Trail data base Lyons (42) marker was placed by the Sterling Chapter and is one of 89 red granite Santa Fe Trail markers placed by Kansas DAR between 1906 and 1914, surveyed in 2007, and restored by 2010 with funding provided by Kansas DAR chapters.

1. w (40) Stone Corral – US 56 to Plum Ave, on McPherson/Rice County line, south 5 miles
2. (40a) Sterling Chapter's Stone Corral – Ave P to 30th Rd, north .5 mile on east side

Wording on Marker: 1832-1872 Santa Fe Trail erected by Sterling Chapter Daughters of the American Revolution assisted by Citizens and Clubs of Rice County. 1906

Photo:

Recommended reassessment schedule:

*Please include date & name
of individual assessing the site*

Chapter: Sterling- Sterling, disbanded 10 October 1970

NW

Location: 14 miles east, 1.5 miles south of Lyons

County: Rice

Nearest City/Town: Lyons

Date Placed: 1929

Condition: Unknown

Commemorating: Santa Fe Trail

State Historian Note: This is a Santa Fe Trail Marker and is listed on the NSDAR Santa Fe Trail data base Lyons (42) marker was placed by the Sterling Chapter and is one of 89 red granite Santa Fe Trail markers placed by Kansas DAR between 1906 and 1914, surveyed in 2007, and restored by 2010 with funding provided by Kansas DAR chapters.

1. (40) Stone Corral – US 56 to Plum Ave, on McPherson/Rice County line, south 5 miles
2. (40a) Sterling Chapter's Stone Corral – Ave P to 30th Rd, north .5 mile on east side

Wording on Marker: Santa Fe Trail used 1822-1872, by Pioneers crossing ford 50 rods northeast of here. Erected by Sterling Chapter Daughters of the American Revolution.
Sterling, Kans. 1929

Photo:

Recommended reassessment schedule:

*Please include date & name
of individual assessing the site*

Chapter: Susannah French Putney

SE

Location: By a bridge across the Whitewater River, 100 yards north of the trail and near Camp Robinson - a Girl Scout Camp

County: Butler

Nearest City/Town: El Dorado

Date Placed: 29 Sep 1930

Condition: Unknown

Commemorating: Pioneers

Wording on Marker: About 100 yards west of this marker is where the old trail crossed the Whitewater River, used by the early pioneers in their settlement of the southwest, many Indians have camped near this site. Erected by the Susannah French Putney Chapter, Daughters of the American Revolution, 1930.

Photo:



Recommended reassessment schedule:

*Please include date & name
of individual assessing the site*

Chapter: Tomahawk

NE

Location: 1420 South 78th Street, Just north of Kaw Drive, Kansas City, Kansas
GPS location 39° 04' 23.88 N and 94° 45' 35.568" W
optional

County: Wyandotte

Nearest City/Town: Kansas City

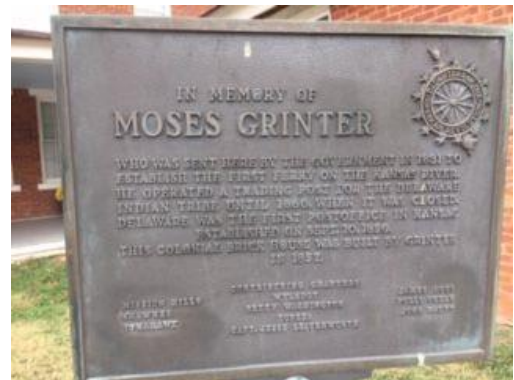
Date Placed: 25 Jun 1959

Condition: Good

Commemorating: The home of Annie Grinter, a Lenapi Delaware, and her husband, Moses Grinter, who operated a ferry on the Kansas River.

Wording on Marker: In memory of Moses Grinter who was sent here by the government in 1831 to establish the first ferry on the Kansas River. He operated a trading post for the Delaware Indian tribe until 1860, when it was closed. Delaware was the first post office in Kansas, established on September 10, 1850. This colonial brick house was built by Grinter in 1857. Contributing chapters: Mission Hills, Shawnee, Wyandot, Betty Washington, Topeka, Captain Jesse Leavenworth, James Ross, Polly Ogden, Tomahawk, John Haupt.

Photo:



Recommended reassessment schedule:

Please include date & name Note: Photo on right taken 30 October 2022 "The plaque was cleaned at some point, but still of individual assessing the site has lots of blue cleaner around letters and insignia", Gayle Hoyt, Topeka Chapter.

Chapter: Topeka

NE

Location: Attached to building at 429 S Kansas Avenue #427 known as Constitution Hall
GPS location 39.0536 N, 95.6728 W
optional

County: Shawnee

Nearest City/Town: Topeka

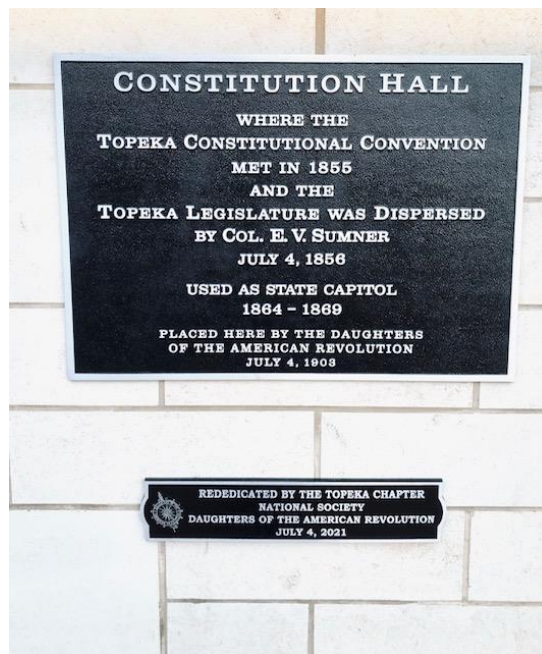
Date Placed: 4 July 2021

Condition: excellent/brand new

Commemorating: Topeka Constitutional Convention met in 1855. Building was used as State Capitol from 1864 to 1869

Wording on Marker: Constitution Hall where the Topeka Constitutional Convention met in 1855 and the Topeka Legislature was dispersed by Col E. V. Sumner July 4, 1856, used as State Capitol 1864-1869. Placed here by the Daughters of the American Revolution July 4, 1903. Second marker wording: Rededicated by the Topeka Chapter National Society Daughters of the American Revolution July 4, 2021

Photo:



Recommended reassessment schedule:

Please include date & name 10/22/2022 by Gayla Hoyt,

Regent

of individual assessing the site

Chapter:

Topeka

NE

Location: Originally placed at Kansas State Historical Society Old Library - Memorial Building, 10th Avenue, Topeka. Plaque now stored at the Kansas Museum Of History (Kansas State Historical Society) 6425 SW 6th Ave, Topeka.

County: Shawnee

Nearest City/Town: Topeka

Date Placed: 21 Oct 1914

Condition: Excellent Kept; kept on storage cart in climate-controlled space at Kansas State Historical Society, Topeka

Commemorating: Zu Adams

Wording on Marker: In loving memory of Zu Adams 1859-1911 that her work among us may be cherished. This tablet placed here by Topeka Chapter Daughters of the American Revolution. 1923

Photo: Taken 5/13/2023 by Gayla Hoyt



Recommended reassessment schedule: "This marker is kept as KSHS so there is limited access for assessment. Marker kept in a temperature-controlled environment, so shouldn't ever be damaged."

Gayla Hoyt. 5/13/2023

*Please include date & name
of individual assessing the site*

Chapter: Topeka

NE

Location: Imbedded in sidewalk at 429 Kansas Avenue, in front of building known as a Constitution Hall

County: Shawnee

Nearest City/Town: Topeka

Date Placed: 4 July 1903

Condition: Missing

Commemorating: Topeka Constitutional Convention met in 1855 - used as State Capitol from 1864 to 1869

Wording on Marker: Constitution Hall where the Topeka Constitutional Convention met in 1855 and the Topeka Legislature was dispersed by Col E.V. Sumner, July 4, 1865, used as State Capitol.

Photo:

Recommended reassessment schedule:

*Please include date & name
of individual assessing the site*

Chapter: Topeka NE

Location: Cornerstone located in building at First and Kansas Avenue, NW of intersection

County: Shawnee

Nearest City/Town: Topeka

Date Placed: 19 Sep 1901

Condition: Good

Commemorating: The site of the first cabin built in what is now Topeka

Wording on Marker: This building marks the site of the first cabin in Topeka, where the Town Company was organized Dec 5, 1854. 1884." *(Wording on the side that faces Kansas Avenue)*. Dedicated by the Topeka Chapter, DAR, Sept 19, 1901. *(Wording on side facing 1st street)*.

Photos: Photos on right & middle taken 5/13/2023 by Gayla Hoyt



Recommended reassessment schedule: Gayla Hoyt, 5/13/2023

Please include date & name of individual assessing the site

Chapter: Topeka

NE

Location: 6630 SW 10th St Topeka, KS 66615

County: Shawnee

Nearest City/Town: Topeka

Date Placed: 21 Oct 1932

Condition: Good

Commemorating: Wanamaker School was first built in 1889. It was named for John Wanamaker, the postmaster of the community at that time. Boulder dedicated to commemorating the Baptist mission to the Pottawatomie Indians.

Wording on Marker: Baptist Mission Established 1845 for Potawatomie Indians. This boulder rests on the ground once a part of the old mission farm of 321 acres. Northeast of the boulder 113 Rods was the Group of Mission buildings of which the main one of stone 36 x 100 still stands. Erected by Topeka Chapter of the D.A.R. in 1932.

Photo:



Recommended reassessment schedule:

*Please include date & name
of individual assessing the site*

Chapter: Topeka

NE

Location: Tecumseh, Kansas

County: Shawnee

Nearest City/Town: Tecumseh

Date Placed: 1923

Condition: Needs to be cleaned but otherwise in good shape

Commemorating: Oregon Trail, branch led to Papan's Ferry

Wording on Marker: Oregon Trail 1842. At this point passed a branch of the trail which led to Papan's Ferry. Marked by the Topeka Chapter, Daughters of the American Revolution. 1923

Photo:



Photos on right and middle taken 5/05/2023

Recommended reassessment schedule:

Please include date & name of individual assessing the site Gayla Hoyt, Chapter Regent
and Tonya Judd, Recording Secretary

Chapter: Topeka

NE

Location: Originally placed in Corridor of Memorial Building - 10th Avenue now property of and stored at the Kansas State Historical Society

County: Shawnee

Nearest City/Town: Topeka

Date Placed: 1913

Condition: Front is fair; back is hard to read without enlarging the picture

Condition report, 1/27/2023, from staff at Kansas State Historical Society: *"The plaques seem to be in overall good condition despite overall wear. They are stable and do not appear to be deteriorating. They are stored in a climate-controlled facility that is conducive to their preservation."*

Commemorating: USS Maine destroyed in Havana Harbor, February 15, 1898 (Tablet 618)

Wording on Marker: Front: *(on left)* In Memoriam USS Maine destroyed in Havana Harbor, February 15, 1898. This tablet is cast from metal recovered from the USS Maine
Back: *(on right)* Tablet No. 618 Charles Keck cast by Jno Williams Inc. Bronze Foundry New York City 1913

Photo:



Recommended reassessment schedule: Photo taken 1/23/2023 Gayla Hoyt, Topeka Chapter Regent
Please include date & name
of individual assessing the site

Chapter: Topeka

NE

Location: Originally placed by the flag pole on Topeka High School grounds, 800 SW 10th St, Topeka, KS, now property of and stored at, the Kansas State Historical Society

County: Shawnee

Nearest City/Town: Topeka

Date Placed: 1913

Condition: Front is fair; back is hard to read without enlarging the picture

Condition report, 1/27/2023, from staff at Kansas State Historical Society: *"The plaques seem to be in overall good condition despite overall wear. They are stable and do not appear to be deteriorating. They are stored in a climate-controlled facility that is conducive to their preservation."*

Commemorating: USS Maine destroyed in Havana Harbor, February 15, 1898 (Tablet #661)

Wording on Marker: Front: *(on left)* In Memoriam USS Maine destroyed in Havana Harbor, February 15th, 1898. This tablet is cast from metal recovered from the USS Maine
Back: *(on right)* Tablet No. 661 Charles Keck cast by Jno Williams Inc. Bronze Foundry New York City 1913

Photo:



Recommended reassessment schedule: Photo taken 1/23/2023 Gayla Hoyt, Topeka Chapter Regent
Please include date & name
of individual assessing the site

Chapter: Topeka

NE

Location: 1420 South 78th Street, Just north of Kaw Drive, Kansas City, Kansas

GPS location 39° 04' 23.88 N and 94° 45' 35.568" W

optional

County: Wyandotte

Nearest City/Town: Kansas City

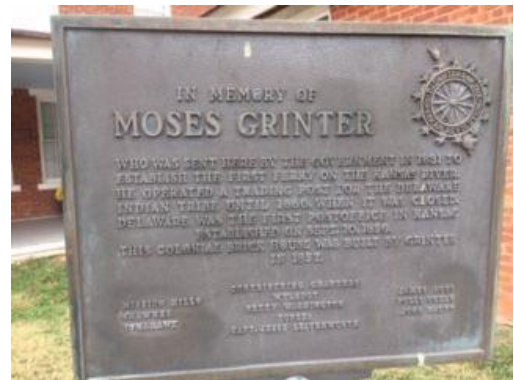
Date Placed: 25 Jun 1959

Condition: Good

Commemorating: The home of Annie Grinter, a Lenapi Delaware, and her husband, Moses Grinter, who operated a ferry on the Kansas River.

Wording on Marker: In memory of Moses Grinter who was sent here by the government in 1831 to establish the first ferry on the Kansas River. He operated a trading post for the Delaware Indian tribe until 1860, when it was closed. Delaware was the first post office in Kansas, established on September 10, 1850. This colonial brick house was built by Grinter in 1857. Contributing chapters: Mission Hills, Shawnee, Wyandot, Betty Washington, Topeka, Captain Jesse Leavenworth, James Ross, Polly Ogden, Tomahawk, John Haupt.

Photo:



Recommended reassessment schedule:

Please include date & name Note: Photo on right taken 30 October 2022 "The plaque was cleaned at some point, but still has lots of blue cleaner around letters and insignia".
of individual assessing the site

Gayla Hoyt, Topeka Chapter. 30 October 2022

Chapter: Topeka

NE

Location: NW Corner of Santa Fe Avenue and Topeka Avenue

County: Osage

Nearest City/Town: Burlingame

Date Placed: 1906

Condition: Unknown

Commemorating: Santa Fe Trail memorial to Fannie Geiger Thompson who suggested this work

Wording on Marker: 1822-1872. Santa Fe Trail Memorial to Fannie Geiger Thompson who suggested the work directed by the Topeka Chapter DAR. 1906

Photo:

Recommended reassessment schedule:

*Please include date & name
of individual assessing the site*

Chapter: Uvedale

SW

Location: 2 miles south of the Jefferson Street bridge over the Arkansas River on K17 Highway

County: Reno

Nearest City/Town: Hutchinson

Date Placed: 6 May 1939

Condition: Good

Commemorating: Location where Ben Blanchard drilled and found salt in September 1887 making possible the lucrative industry in Reno County. To honor its renovation and placement of an additional plaque, the site was rededicated 11 June 1999 by Uvedale Chapter that first erected in May 6, 1939.

Wording on Marker: Salt was discovered in Reno County Sept 27, 1887, approximately 90 rods to the west. Erected by the Uvedale Chapter Daughters of the American Revolution, Barton Salt Co., Carey Salt Co., Morton Salt Co. May 6, 1939. Hutchinson - City of Sunshine and Salt

Photo:

Recommended reassessment schedule:

*Please include date & name
of individual assessing the site*

Chapter: Uvedale

SW

Location: 17 miles north of Hutchinson on Plum Street Road to Rice County

County: Reno

Nearest City/Town: Hutchinson

Date Placed: 1929

Condition: Unknown

Commemorating: Santa Fe Trail pioneers who crossed the ford from 1822 to 1872

Wording on Marker: Santa Fe Trail pioneers crossed this ford from 1822 to 1872. Erected by
Uvedale Chapter Daughters of the American Revolution, Hutchinson, Kansas
1929

Photo:

Recommended reassessment schedule:

*Please include date & name
of individual assessing the site*

Chapter: Uvedale

SW

Location: Carey Memorial Park

County: Reno

Nearest City/Town: Hutchinson

Date Placed: March 1928

Condition: Missing

Commemorating: The Uvedale Chapter planted 75 trees as a living memorial to the members of the Uvedale Chapter, Will Dilg, founder of the Isaac Walton League, and Oliver Curwood and Emerson Hough, authors. Fifty-five of the trees were dedicated, one for each member of Uvedale chapter. A large stone boulder marked the site. No evidence was found, not even the boulder when State Historian, Mary Comacho, surveyed the site in 2002.

Wording on Marker: Large boulder marking 75 trees planted as a living memorial to members of the Uvedale Chapter

Photo:

Recommended reassessment schedule:

*Please include date & name
of individual assessing the site*

Chapter: Uvedale

SW

Location: Sylvan Park, second block east of Main Street, Avenue B

County: Reno

Nearest City/Town: Hutchinson

Date Placed:

Condition: Good

Commemorating: In the summer of 1923, Warren G. Harding, the 29th President of the United States, visited Hutchinson, KS. During his visit he met with many area farmers about legislative measures taken by the government to assist American farmers.

Wording on Marker: This tablet is erected in honor of Warren G. Harding, President of the United States, who spoke in the park June 23, 1923. Erected by Uvedale Chapter Daughters of the American Revolution

Photo:



Recommended reassessment schedule:

*Please include date & name
of individual assessing the site*

Chapter: **Wellington-** *Wellington, disbanded 11 December 1964* **SE**

Location: The monument is at its original location, but the highway has been changed. The park is south of the railroad crossing on the Wellington Lake Road Slate Creek Crossing (1869) at Drury Road between 20th Avenue North and 30th Avenue North.

County: Sumner

Nearest City/Town: Wellington

Date Placed: 14 Jun 1942

Condition: Good

Commemorating: The Chisholm Trail

Wording on Marker: The Chisholm Trail. Between 1867 and 1876 more than two million Texas longhorns were driven north past here to Kansas railroad towns for shipment east. At Slate Creek crossing 5 miles northeast a trading post, 1869, was the first building in Sumner County. Over this trail, after it was closed to cattle, came many pioneers who settled the western part of the country. This site was given to the City of Wellington by Fred Rose, who traveled the trail as a child. Marker given by Business and Professional Women and the Daughters of the American Revolution of Wellington. Erected June 14,

Photo:



Recommended reassessment schedule:

*Please include date & name
of individual assessing the site*

Chapter:

William Wilson

SW

Location:

County: Finney

Nearest City/Town: Garden City

Date Placed:

Condition: Good

Commemorating: In 1979, the chapter placed and dedicated a Centennial marker honoring the four founders of Garden City: William D. Fulton, James R. Fulton, John A. Stevens, and Charles J. Jones.

Wording on Marker: 1879 Centennial 1979. Honoring William D. Fulton, James R. Fulton, John A. Stevens, Charles J. Jones, the founders of Garden City, Kansas. The Fulton brothers founded the original townsite March 15, 1878 and erected the first buildings. The official plat was recorded April 8, 1878. The adjoining homesteads upon which the Jones and Stevens built in 1879 become the first additions in 1882 and 1883. Placed by the William Wilson Chapter Daughters of the American Revolution.

Photo:



Recommended reassessment schedule:

*Please include date & name
of individual assessing the site*

Chapter:

Wyandotte

NE

Location: 1420 South 78th Street, Just north of Kaw Drive, Kansas City, Kansas

GPS location 39° 04' 23.88 N and 94° 45' 35.568" W

optional

County: Wyandotte

Nearest City/Town: Kansas City

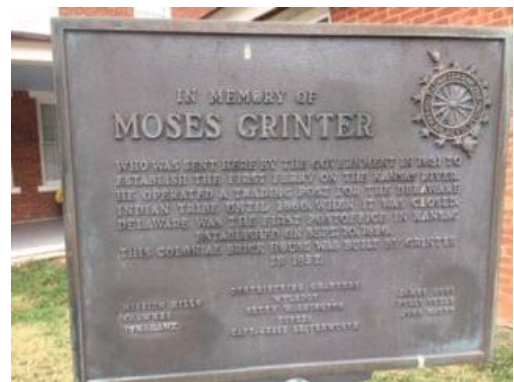
Date Placed: 25 Jun 1959

Condition: Good

Commemorating: The home of Annie Grinter, a Lenapi Delaware, and her husband, Moses Grinter, who operated a ferry on the Kansas River.

Wording on Marker: In memory of Moses Grinter who was sent here by the government in 1831 to establish the first ferry on the Kansas River. He operated a trading post for the Delaware Indian tribe until 1860, when it was closed. Delaware was the first post office in Kansas, established on September 10, 1850. This colonial brick house was built by Grinter in 1857. Contributing chapters: Mission Hills, Shawnee, Wyandot, Betty Washington, Topeka, Captain Jesse Leavenworth, James Ross, Polly Ogden, Tomahawk, John Haupt.

Photo:



Recommended reassessment schedule:

Please include date & name Note: Photo on right taken 30 October 2022 "The plaque was cleaned at some point, but still of individual assessing the site has lots of blue cleaner around letters and insignia", Gayle Hoyt, Topeka Chapter.